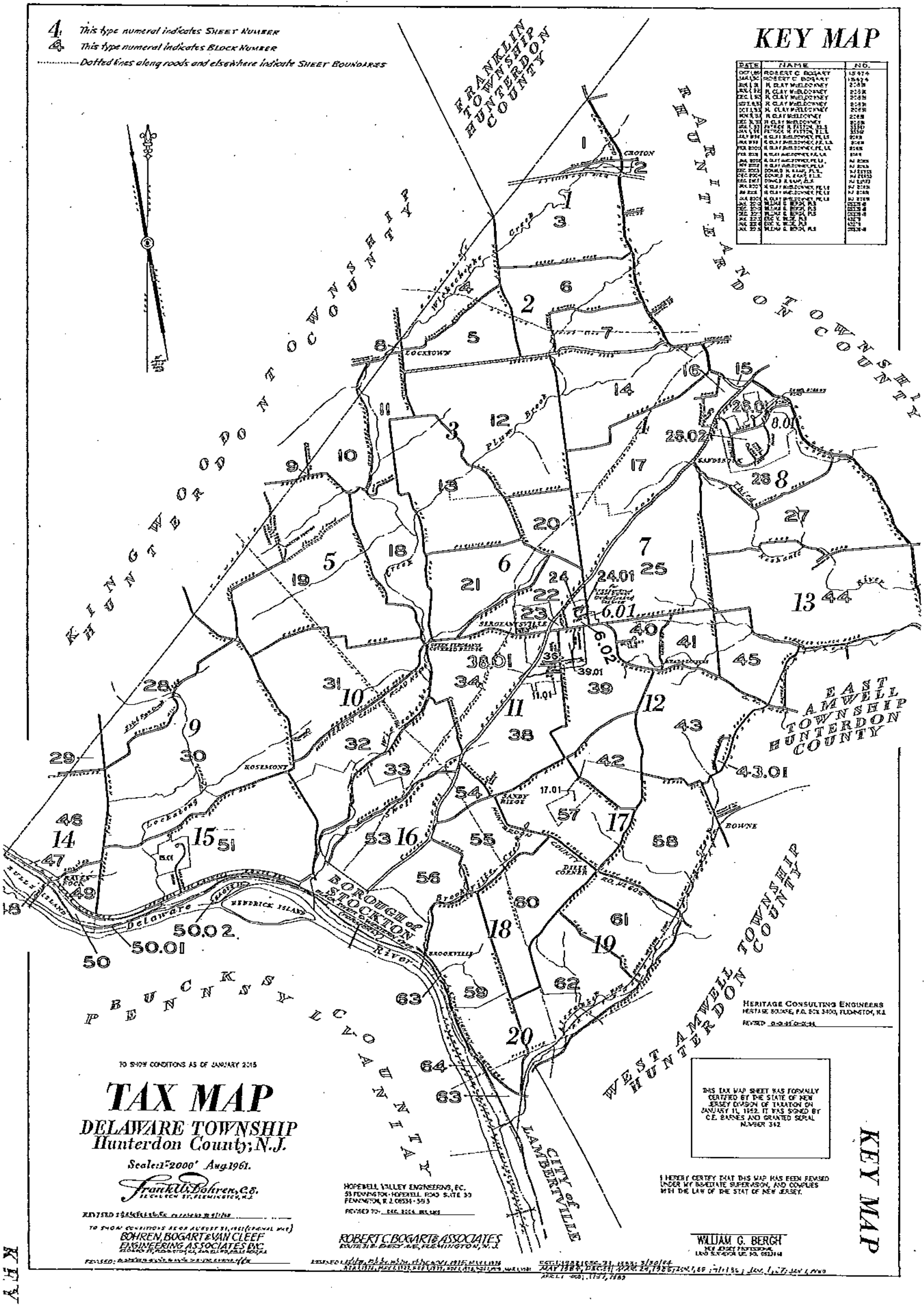

This type numeral indicates SHEET NUMBER
This type numeral indicates BLOCK NUMBER
Dotted lines along roads and elsewhere indicate SHEET BOUNDARIES
KEY MAP
DATE
NAME
NO.
FRANKLIN TOWNSHIP HUNTERDON COUNTY
RARITAN TOWNSHIP HUNTERDON COUNTY
KINGWOOD TOWNSHIP HUNTERDON COUNTY
EAST AMWELL TOWNSHIP HUNTERDON COUNTY
WEST AMWELL TOWNSHIP HUNTERDON COUNTY
PENNSYLVANIA
BOROUGH of STOCKTON
CITY of LAMBERTVILLE
CROTON
LOCKTOWN
SERGEANTSVILLE
ROSEMONT
SANDY RIDGE
BOWNE
BROOKVILLE
Delaware
River
HENDRICK ISLAND
BULLS ISLAND
KEY MAP
TO SHOW CONDITIONS AS OF JANUARY 2015
TAX MAP
DELAWARE TOWNSHIP
Hunterdon County, N.J.
Scale: 1"=2000' Aug. 1961.
Frank W. Bohren, C.E.
BOHREN, BOGART & VAN CLEEF ENGINEERING ASSOCIATES INC.
HOPEWELL VALLEY ENGINEERING, P.C.
ROBERT C. BOGART & ASSOCIATES
HERITAGE CONSULTING ENGINEERS
THIS TAX MAP SHEET WAS FORMALLY CERTIFIED BY THE STATE OF NEW JERSEY DIVISION OF TAXATION ON JANUARY 11, 1962. IT WAS SIGNED BY C.E. BARNES AND GRANTED SERIAL NUMBER 342
I HEREBY CERTIFY THAT THIS MAP HAS BEEN REVISED UNDER MY IMMEDIATE SUPERVISION, AND COMPLIES WITH THE LAW OF THE STATE OF NEW JERSEY.
WILLIAM G. BERGH

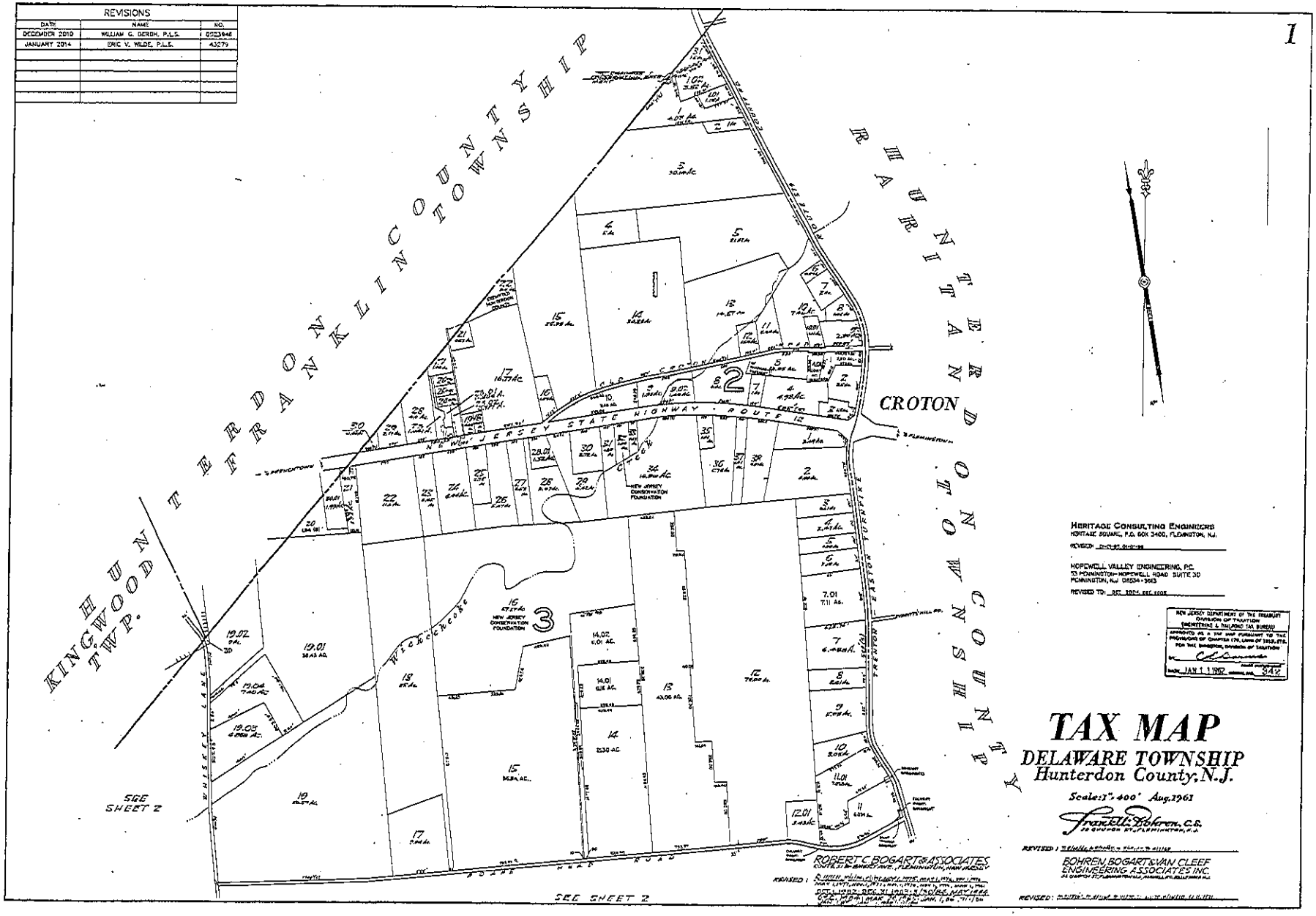
REVISIONS
DATE | NAME | NO.
DECEMBER 2010 | WILLIAM G. BERGH, P.L.S. | 0523946
JANUARY 2014 | ERIC V. WILDE, P.L.S. | 43279
HUNTERDON COUNTY
FRANKLIN TOWNSHIP
HUNTERDON COUNTY
RARITAN TOWNSHIP
KINGWOOD TWP.
CROTON
NEW JERSEY STATE HIGHWAY ROUTE 12
NEW JERSEY CONSERVATION FOUNDATION
Wickecheoke Creek
WHISKEY LANE
TRENTON - EASTON TURNPIKE
ROAD HEAD ROAD
SEE SHEET 2
HERITAGE CONSULTING ENGINEERS
HERITAGE SQUARE, P.O. BOX 3400, FLEMINGTON, N.J.
HOPEWELL VALLEY ENGINEERING, P.C.
53 PENNINGTON-HOPEWELL ROAD SUITE 30
PENNINGTON, N.J. 08534-3613
NEW JERSEY DEPARTMENT OF THE TREASURY
DIVISION OF TAXATION
(ENGINEERING & RAILROAD TAX BUREAU)
APPROVED AS A TAX MAP PURSUANT TO THE PROVISIONS OF CHAPTER 179, LAWS OF 1953, ETC.
FOR THE DIRECTOR, DIVISION OF TAXATION
DATE JAN 1 1962
TAX MAP
DELAWARE TOWNSHIP
Hunterdon County, N.J.
Scale: 1" = 400' Aug. 1961
Frankl: Bohren, C.S.
ROBERT C. BOGART & ASSOCIATES
BOHREN, BOGART & VAN CLEEF ENGINEERING ASSOCIATES INC.
REVISED:

TAX MAP

DELAWARE TOWNSHIP
Hunterdon County, N.J.

Scale: 1" = 400' Aug. 1962

Franklin Cohren, C.E.
33 CHURCH ST., FLEMINGTON, N.J.

REVISED:

SCHREN BOGART & VAN CLEEF ENGINEERING ASSOCIATES INC.

REVISED:

ROBERT C. BOGART & ASSOCIATES
ADVANCED ENGINEERING AND PLANNING

REVISED:

HERITAGE CONSULTING ENGINEERS
HERITAGE SQUARE, P.O. BOX 1400, FLEMINGTON N.J.

REVISED:

HOPEWELL VALLEY ENGINEERING, P.C.
33 PENNINGTON HOPEWELL ROAD SUITE 30
PENNINGTON, N.J. 08534-3873

REVISED TO:

REVISIONS		
DATE	NAME	NO.
DECEMBER 2011	WILLIAM G. BERGH, P.L.S.	0523946
JANUARY 2013	GREG V. WILDE, P.L.S.	43279
JANUARY 2014	GREG V. WILDE, P.L.S.	43279
JANUARY 2015	WILLIAM G. BERGH, P.L.S.	0523946

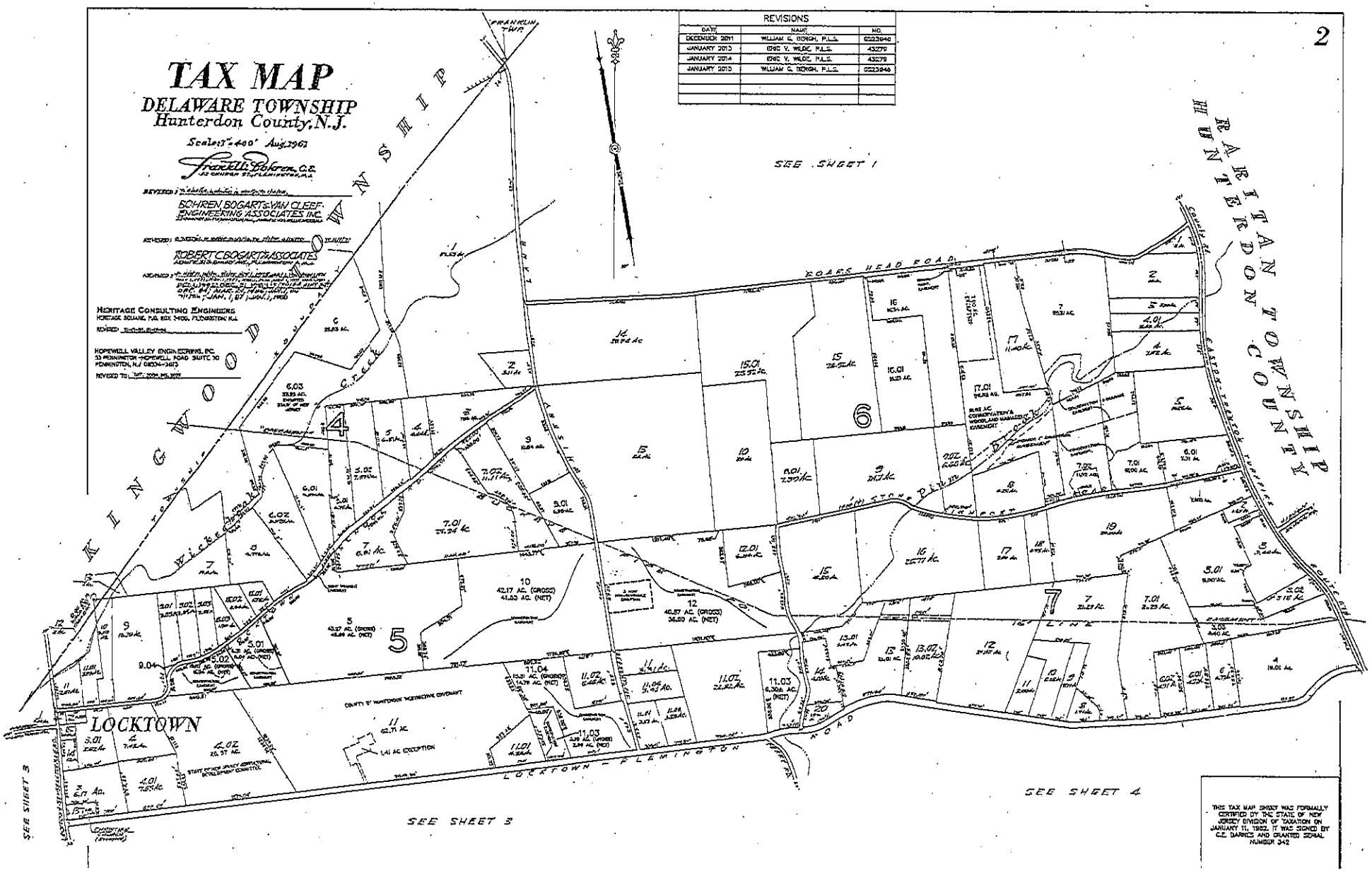

THIS TAX MAP SHEET WAS FORMALLY CERTIFIED BY THE STATE OF NEW JERSEY DIVISION OF TAXATION ON JANUARY 11, 1962. IT WAS SIGNED BY C.E. DARRICK AND GRANTED SERIAL NUMBER 342

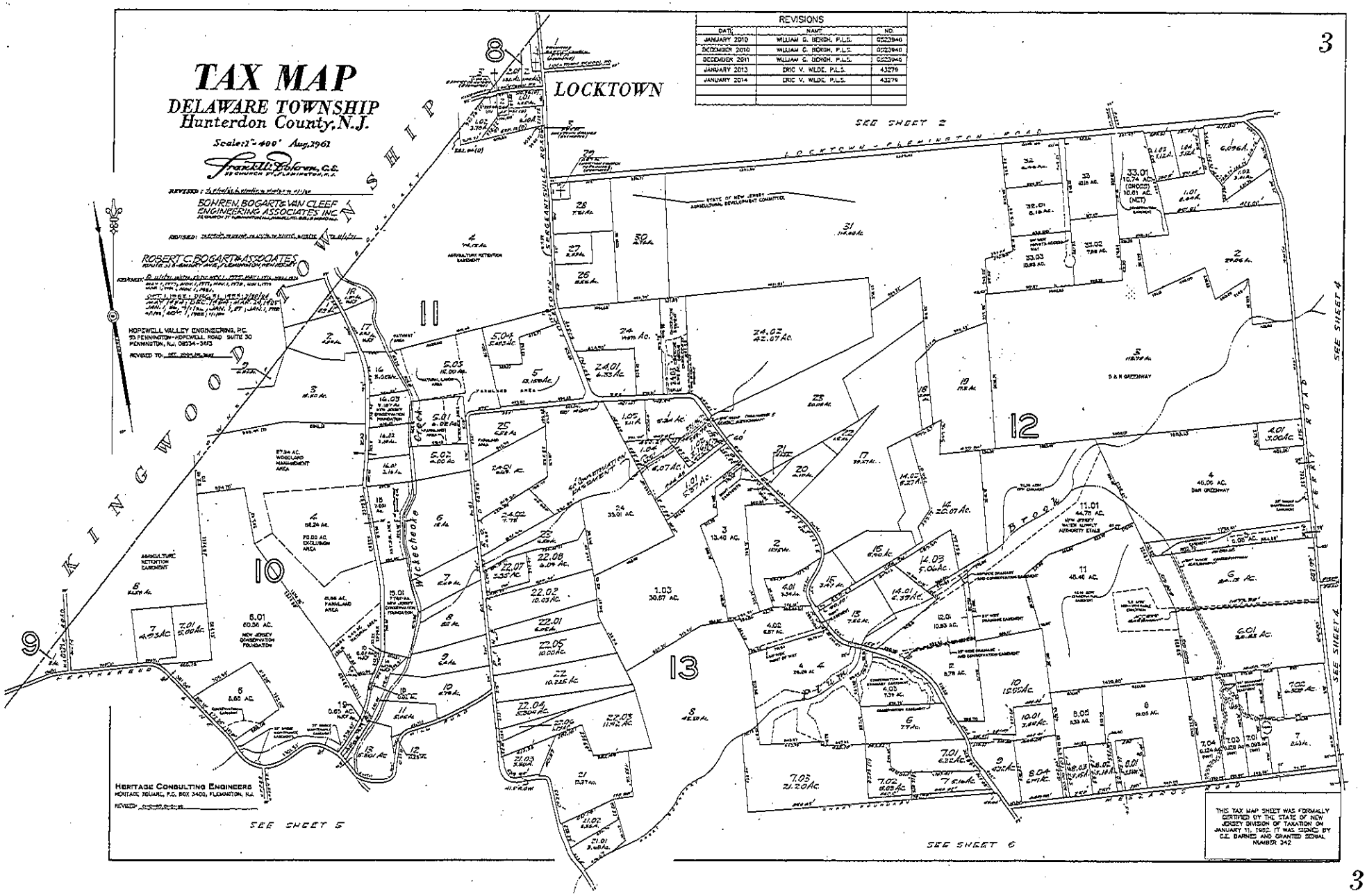
TAX MAP
DELAWARE TOWNSHIP
Hunterdon County, N.J.
Scale: 1" = 400' Aug. 1961
Frank W. Bohren, C.E.
BOHREN, BOGART & VAN CLEEF ENGINEERING ASSOCIATES INC.
ROBERT C. BOGART & ASSOCIATES
HOPEWELL VALLEY ENGINEERING, P.C.
93 PENNINGTON-HOPEWELL ROAD SUITE 30
PENNINGTON, N.J. 08534-3813
REVISED TO: DEC. 2004, PG. 3813
REVISIONS
DATE | NAME | NO.
JANUARY 2010 | WILLIAM G. BERGH, P.L.S. | GS23946
DECEMBER 2010 | WILLIAM G. BERGH, P.L.S. | GS23946
DECEMBER 2011 | WILLIAM G. BERGH, P.L.S. | GS23946
JANUARY 2013 | ERIC V. WILDE, P.L.S. | 43279
JANUARY 2014 | ERIC V. WILDE, P.L.S. | 43279
LOCKTOWN
KINGWOOD TOWNSHIP
LOCKTOWN - FLEMINGTON ROAD
SEE SHEET 2
SEE SHEET 4
SEE SHEET 5
SEE SHEET 6
Wickecheoke Creek
Brook
D & N GREENWAY
HERITAGE CONSULTING ENGINEERS
HERITAGE SQUARE, P.O. BOX 3400, FLEMINGTON, N.J.
THIS TAX MAP SHEET WAS FORMALLY CERTIFIED BY THE STATE OF NEW JERSEY DIVISION OF TAXATION ON JANUARY 11, 1962. IT WAS SIGNED BY C.E. BARNES AND GRANTED SERIAL NUMBER 342

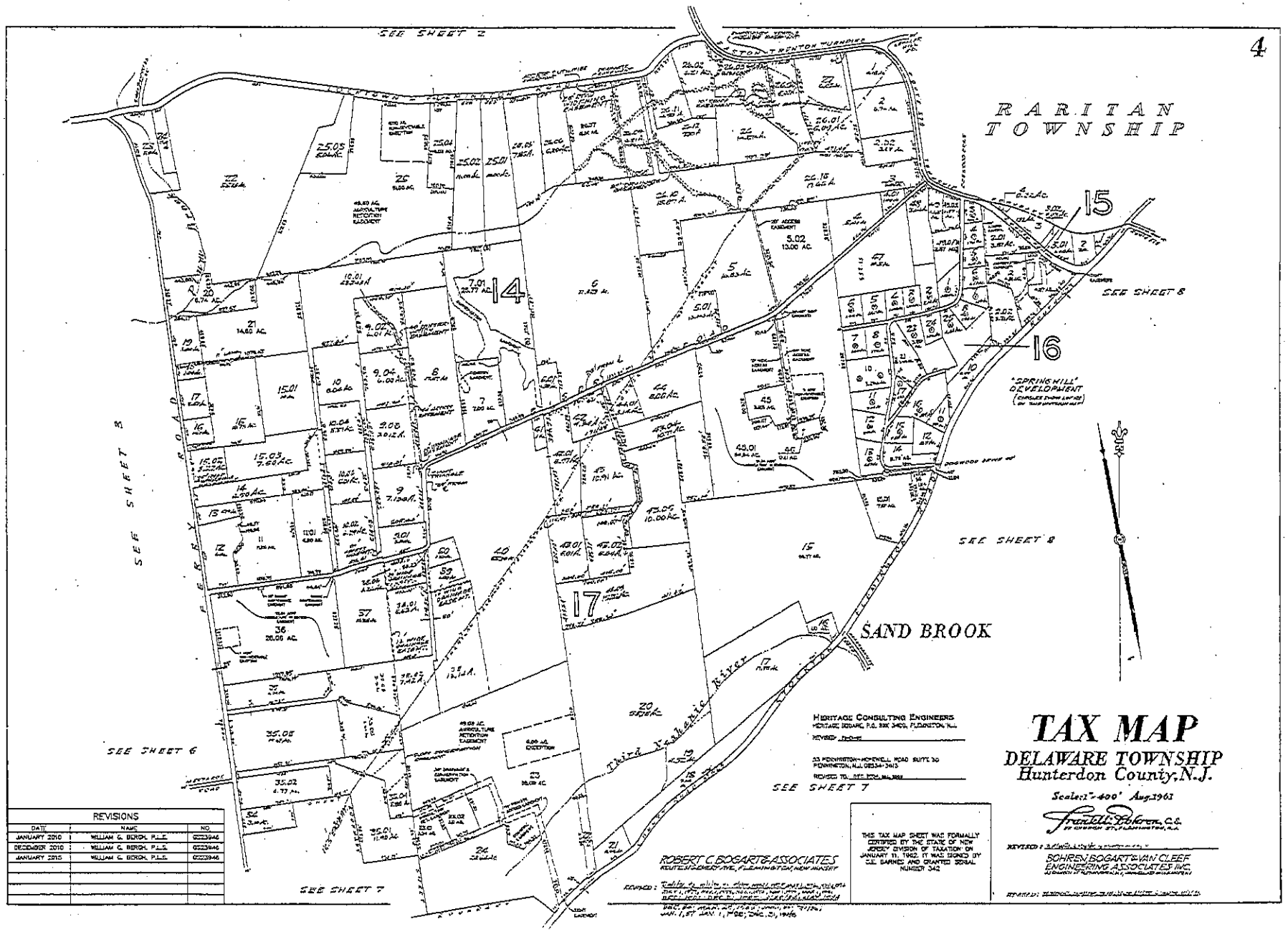
4
SEE SHEET 2
RARITAN TOWNSHIP
SEE SHEET 8
SEE SHEET 3
SEE SHEET 6
SEE SHEET 7
SAND BROOK
Third Neshanic River
"SPRINGHILL" DEVELOPMENT
14
15
16
17
HERITAGE CONSULTING ENGINEERS
TAX MAP
DELAWARE TOWNSHIP
Hunterdon County, N.J.
Scale: 1"=400' Aug. 1961
Frankl L. Bohren, C.E.
BOHREN, BOGART & VAN CLEEF ENGINEERING ASSOCIATES INC.
ROBERT C. BOGART & ASSOCIATES
THIS TAX MAP SHEET WAS FORMALLY CERTIFIED BY THE STATE OF NEW JERSEY DIVISION OF TAXATION ON JANUARY 11, 1962. IT WAS SIGNED BY C.E. BARNES AND GRANTED SERIAL NUMBER 342
REVISIONS
DATE | NAME | NO.
JANUARY 2010 | WILLIAM G. BERGH, P.L.S. | 0223946
DECEMBER 2010 | WILLIAM G. BERGH, P.L.S. | 0223946
JANUARY 2015 | WILLIAM G. BERGH, P.L.S. | 0223946

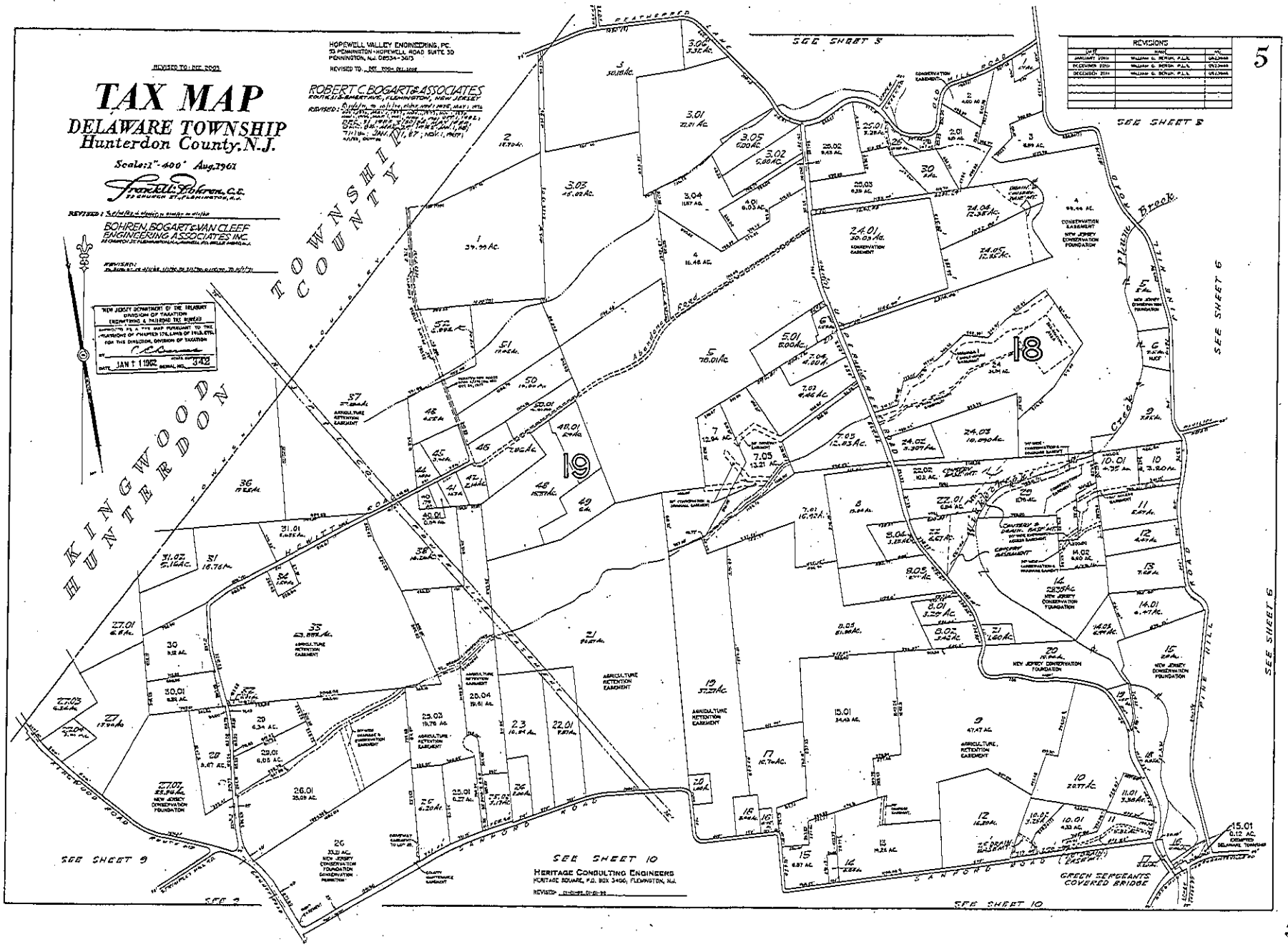
TAX MAP
DELAWARE TOWNSHIP
Hunterdon County, N.J.
Scale: 1" = 400' Aug. 1961
Franklin Bohren, C.E.
BOHREN, BOGART & VAN CLEEF
ENGINEERING ASSOCIATES INC.
HOPEWELL VALLEY ENGINEERING, PC.
ROBERT C. BOGART & ASSOCIATES
KINGWOOD TOWNSHIP
HUNTERDON COUNTY
SEE SHEET 3
SEE SHEET 6
SEE SHEET 9
SEE SHEET 10
HERITAGE CONSULTING ENGINEERS
HERITAGE SQUARE, P.O. BOX 3460, FLEMINGTON, N.J.
GREEN SERGEANTS COVERED BRIDGE
Plum Brook
Creek
Abandoned Road
PRATHERRED LANE
OLD MILL ROAD
PINE HILL ROAD
SANFORD ROAD
KINGWOOD ROAD
REVISIONS
JAN 1 1962
342
5

REVISIONS		
DATE	NAME	NO.
JANUARY 2010	WILLIAM G. BERGH, P.L.S.	0523946
DECEMBER 2010	WILLIAM G. BERGH, P.L.S.	0523946
DECEMBER 2011	WILLIAM G. BERGH, P.L.S.	0523946
JANUARY 2013	ERIC V. WILDE, P.L.S.	43279
JANUARY 2014	ERIC V. WILDE, P.L.S.	43279
JANUARY 2015	WILLIAM G. BERGH, P.L.S.	0523946

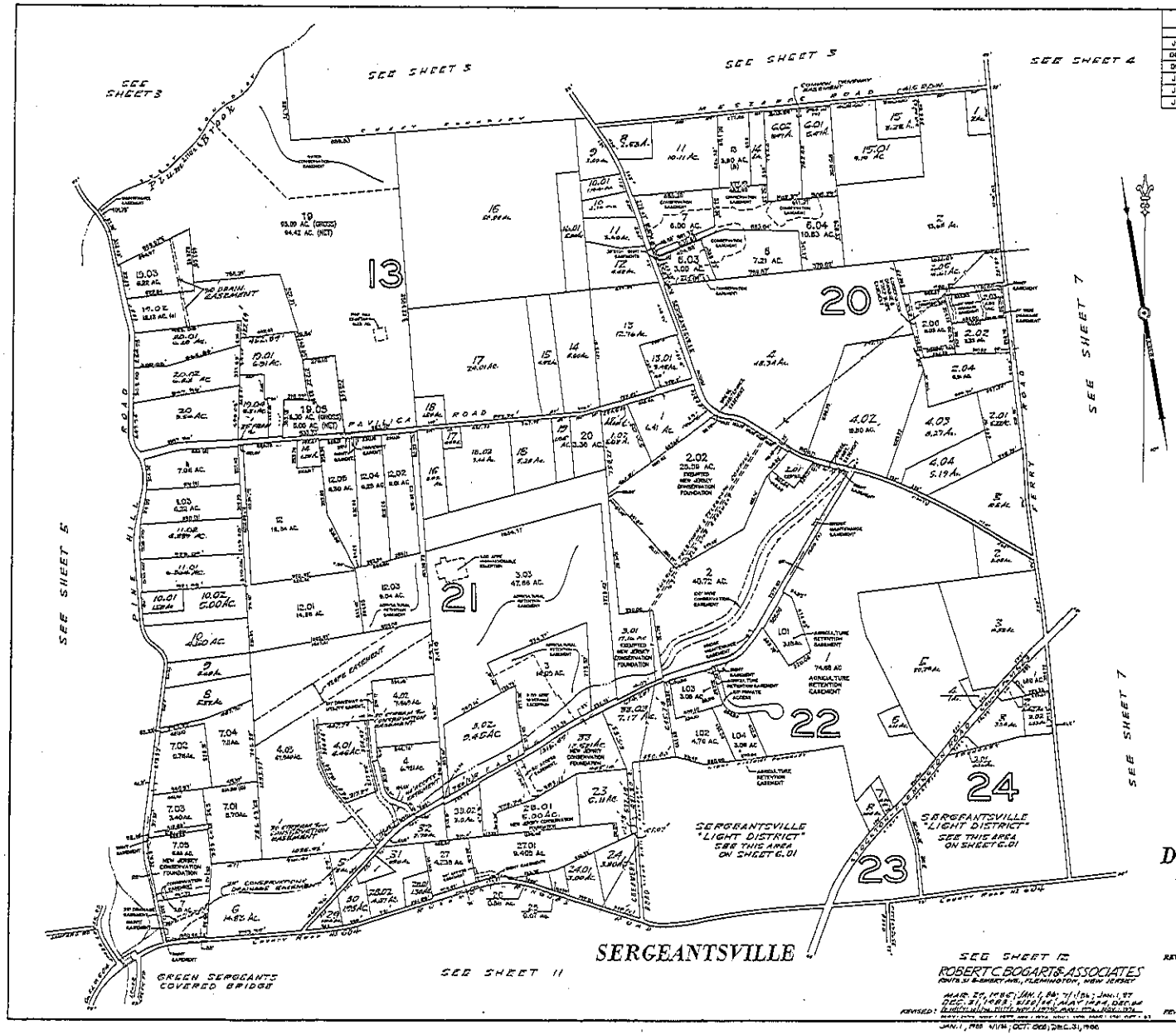

HOPEWELL VALLEY ENGINEERING, P.C.
83 PENNINGTON - HOPEWELL ROAD SUITE 30
PENNINGTON, N.J. 08534-3613
REVISED TO: DEC. 2004, N.J. 1200

HERITAGE CONSULTING ENGINEERS
HERITAGE SQUARE, P.O. BOX 3400, FLEMINGTON, N.J.
REVISED: [illegible]

TECTONIC
322 RTE 22, P.O. BOX 4950, BRIDGEWATER, NJ 08807
REVISED 02-26-97

THIS TAX MAP SHEET WAS FORMALLY CERTIFIED BY THE STATE OF NEW JERSEY DIVISION OF TAXATION ON JANUARY 11, 1962. IT WAS SIGNED BY C.E. BARNES AND GRANTED SERIAL NUMBER 342

REVISED TO: DEC. 2004

TAX MAP
DELAWARE TOWNSHIP
Hunterdon County, N.J.

Scale: 1" = 400' Aug. 1961

Franklin Bohren, C.E.
[illegible] ST., FLEMINGTON, N.J.

REVISED: [illegible]

BOHREN, BOGART & VAN CLEEF
ENGINEERING ASSOCIATES INC.
[illegible]

REVISED: [illegible]

ROBERT C. BOGART & ASSOCIATES
[illegible] AVE., FLEMINGTON, NEW JERSEY

MAR. 20, 1986; JAN. 1, 86; 7/1/86; JAN. 1, 87
DEC. 31, 1988; [illegible]
REVISED: [illegible]
JAN. 1, 1988 4/1/86; OCT. 1988; DEC. 31, 1988

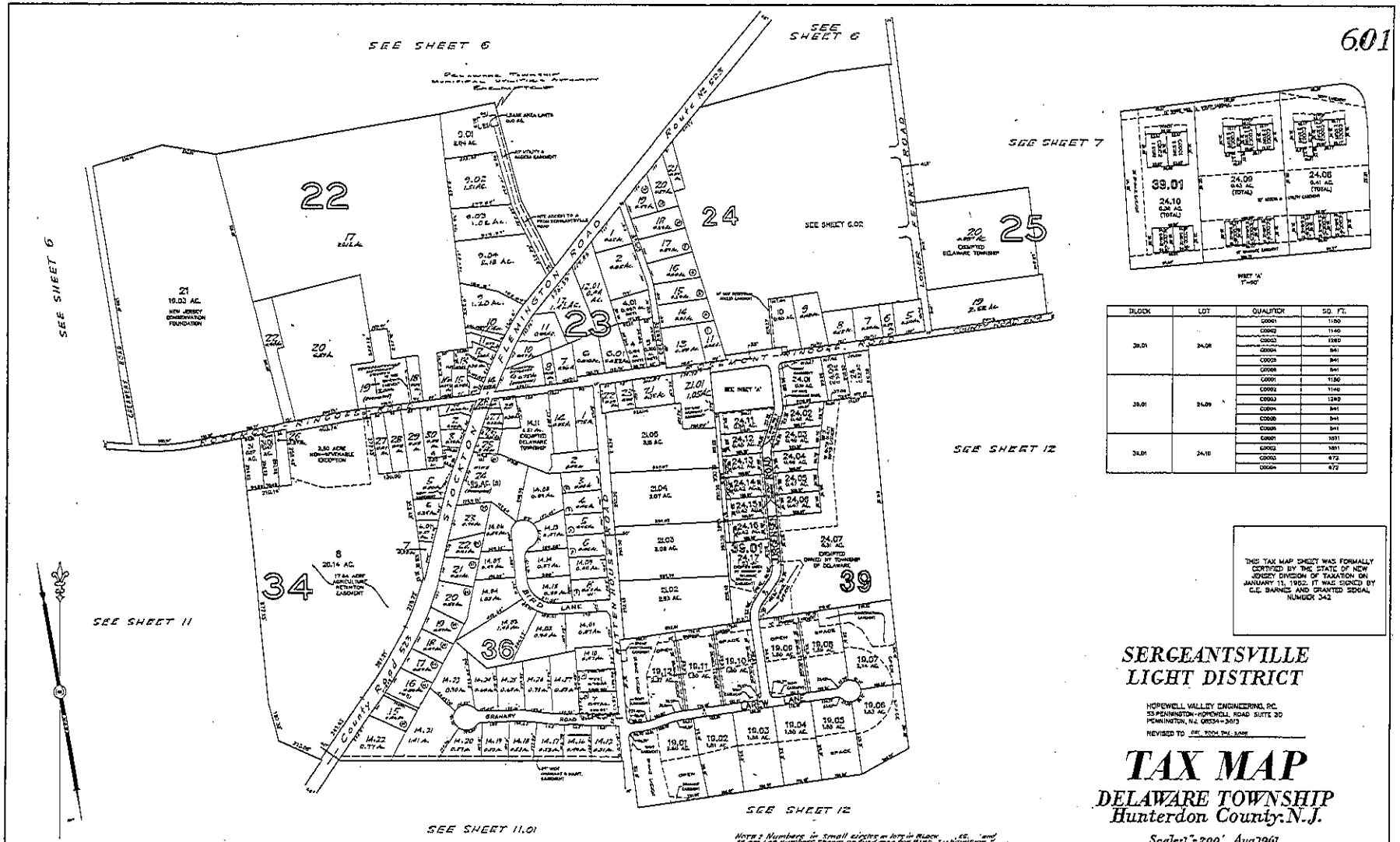

BLOCK	LOT	QUALIFIER	SQ. FT.
39.01	24.08	C0001	1150
		C0002	1140
		C0003	1280
		C0004	841
		C0005	841
		C0006	841
39.01	24.09	C0001	1150
		C0002	1140
		C0003	1280
		C0004	841
		C0005	841
		C0006	841
		C0009	841
39.01	24.10	C0001	1891
		C0002	1891
		C0003	672
		C0004	672

THIS TAX MAP SHEET WAS FORMALLY CERTIFIED BY THE STATE OF NEW JERSEY DIVISION OF TAXATION ON JANUARY 11, 1962. IT WAS SIGNED BY C.E. BARNES AND GRANTED SERIAL NUMBER 342

SERGEANTSVILLE LIGHT DISTRICT

HOPEWELL VALLEY ENGINEERING, P.C.
53 FLEMINGTON-HOPEWELL ROAD SUITE 30
FLEMINGTON, N.J. 08534-3613

REVISED TO [illegible]

TAX MAP

DELAWARE TOWNSHIP
Hunterdon County, N.J.

Scale: 1"=200' Aug 1961

Frantell & Bohren, C.E.
[illegible] CHURCH ST., FLEMINGTON, N.J.

REVISED: [illegible]

BOHREN, BOGART & VAN CLEEF ENGINEERING ASSOCIATES INC.
[illegible]

REVISED: [illegible]

Note 2 Numbers in small circles on lots in Block [illegible] are our numbers shown on filed map for Blue Subdivision of called "Conway Development."

Numbers in small circles on lots in Block 22 and 24 are our numbers shown on filed map for George Varnes Subdivision called "Delaware Development."

HERITAGE CONSULTING ENGINEERS
HERITAGE SQUARE, P.O. BOX 3406, FLEMINGTON, N.J.

REVISED: [illegible]

ROBERT C. BOGART & ASSOCIATES
ROUTE 31 & EMERY AVE., FLEMINGTON, NEW JERSEY

REVISED: [illegible]

REVISIONS		
DATE	NAME	NO.
JANUARY 2010	WILLIAM G. BERGH, P.L.S.	0503946
DECEMBER 2010	WILLIAM G. BERGH, P.L.S.	0503946
DECEMBER 2011	WILLIAM G. BERGH, P.L.S.	0503946
JANUARY 2013	ERIC V. WILDE, P.L.S.	43279
JANUARY 2014	ERIC V. WILDE, P.L.S.	43279

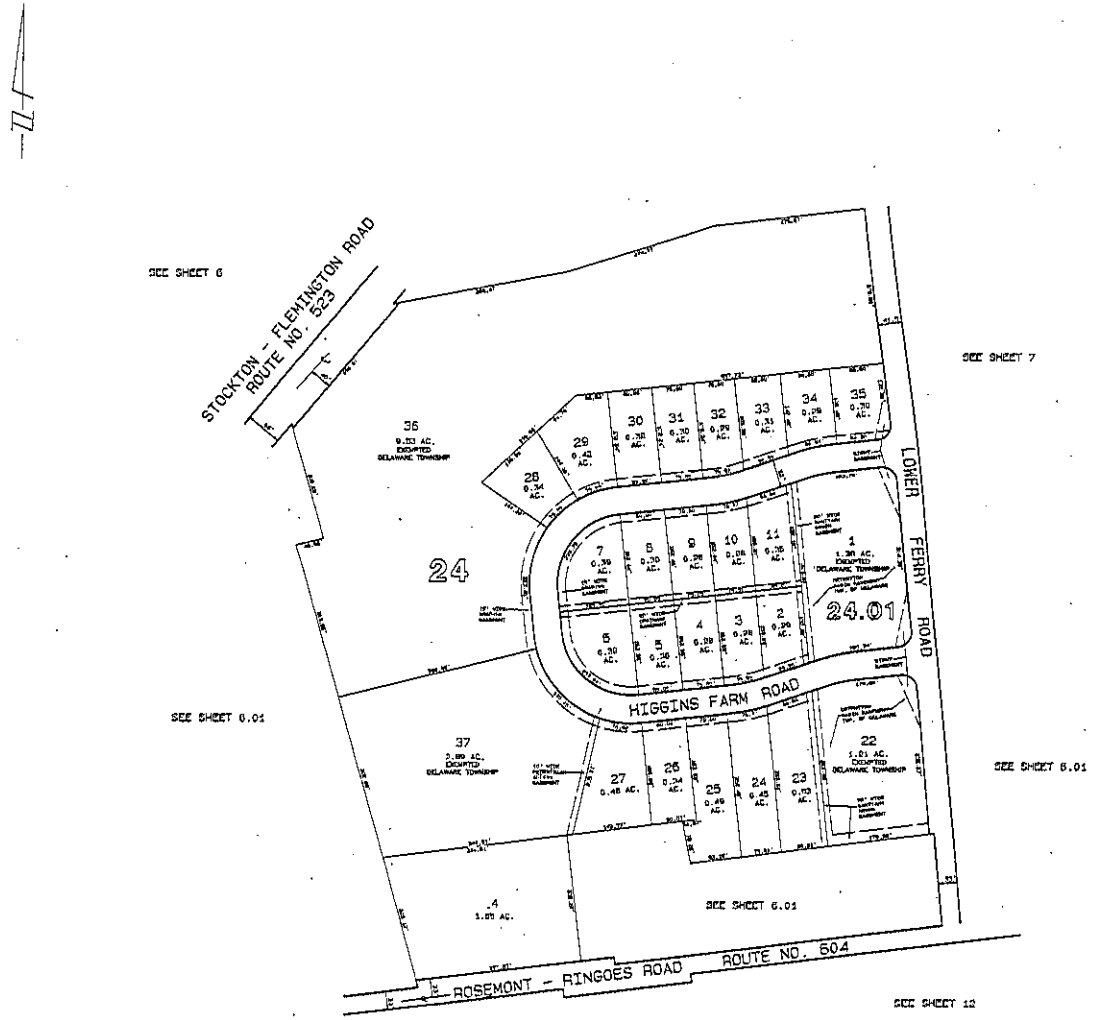

HOPEWELL VALLEY ENGINEERING, P.C.
53 PENNINGTON-HOPEWELL ROAD SUITE 30
PENNINGTON, N.J. 08534-3613
REVISED TO: SEE 2004 SHEET

REVISIONS		
DATE	NAME	NO.
JANUARY 2010	WILLIAM G. BERGH, P.L.S.	0523946

TAX MAP

TOWNSHIP OF DELAWARE

HUNTERDON COUNTY, NEW JERSEY
SCALE: 1"=100' NOVEMBER 1998
H. CLAY McELDOWNEY, P.E., L.S.
STUDER AND McELDOWNEY, P.A.
120 W. MAIN ST., CLINTON, NEW JERSEY

REVISIONS		
DATE	NAME	NO.
JANUARY 2015	WILLIAM G. BEROH, P.L.S.	GS23946

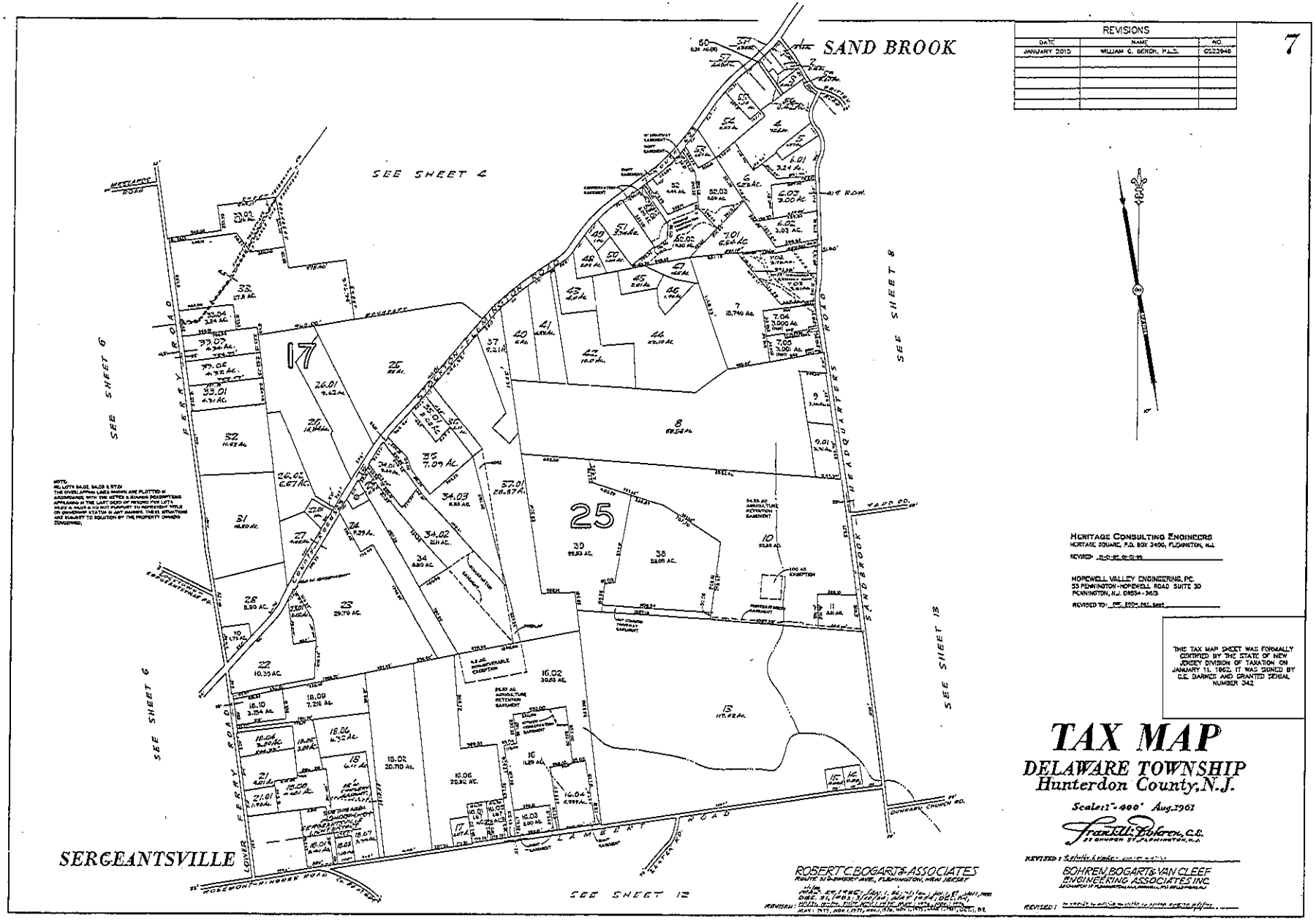

THE TAX MAP SHEET WAS FORMALLY CERTIFIED BY THE STATE OF NEW JERSEY DIVISION OF TAXATION ON JANUARY 11, 1962. IT WAS SIGNED BY C.E. DARNES AND GRANTED SERIAL NUMBER 342

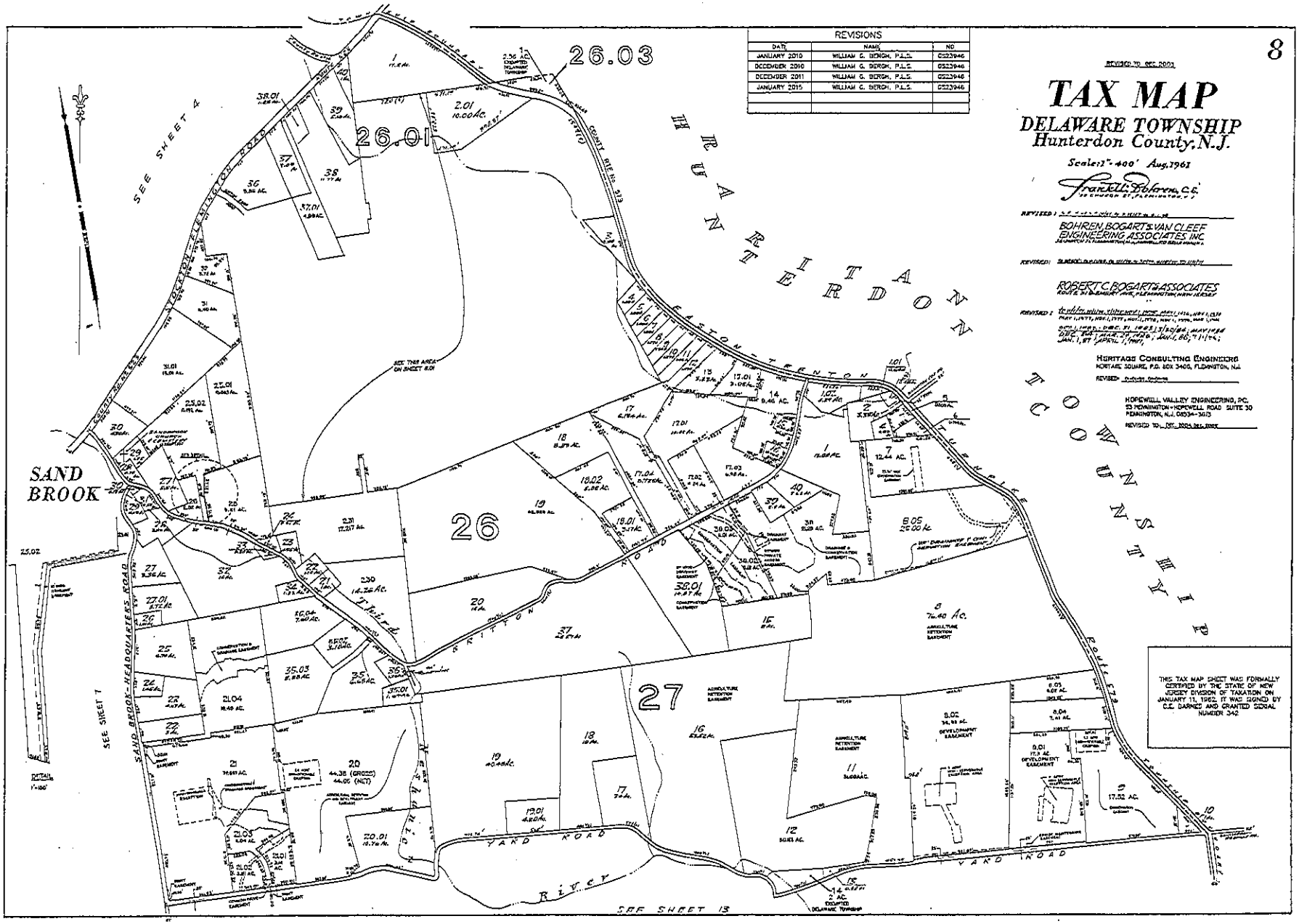
8
REVISIONS
DATE | NAME | NO
JANUARY 2010 | WILLIAM G. BERGH, P.L.S. | GS23946
DECEMBER 2010 | WILLIAM G. BERGH, P.L.S. | GS23946
DECEMBER 2011 | WILLIAM G. BERGH, P.L.S. | GS23946
JANUARY 2015 | WILLIAM G. BERGH, P.L.S. | GS23946
REVISED TO DEC. 2003
TAX MAP
DELAWARE TOWNSHIP
Hunterdon County, N.J.
Scale: 1" = 400' Aug. 1961
BOHREN, BOGART & VAN CLEEF ENGINEERING ASSOCIATES INC.
ROBERT C. BOGART & ASSOCIATES
HERITAGE CONSULTING ENGINEERS
HOPEWELL VALLEY ENGINEERING, P.C.
THIS TAX MAP SHEET WAS FORMALLY CERTIFIED BY THE STATE OF NEW JERSEY DIVISION OF TAXATION ON JANUARY 11, 1962. IT WAS SIGNED BY C.E. BARNES AND GRANTED SERIAL NUMBER 342
SAND BROOK
SEE SHEET 4
SEE SHEET 7
SEE SHEET 13
HUNTERDON COUNTY
RARITAN TOWNSHIP
EASTON TRENTON TURNPIKE
YARD ROAD
SAND BROOK-HEADQUARTERS ROAD
26.03
26.01
26
27
Third River
Neshanic
Route 579

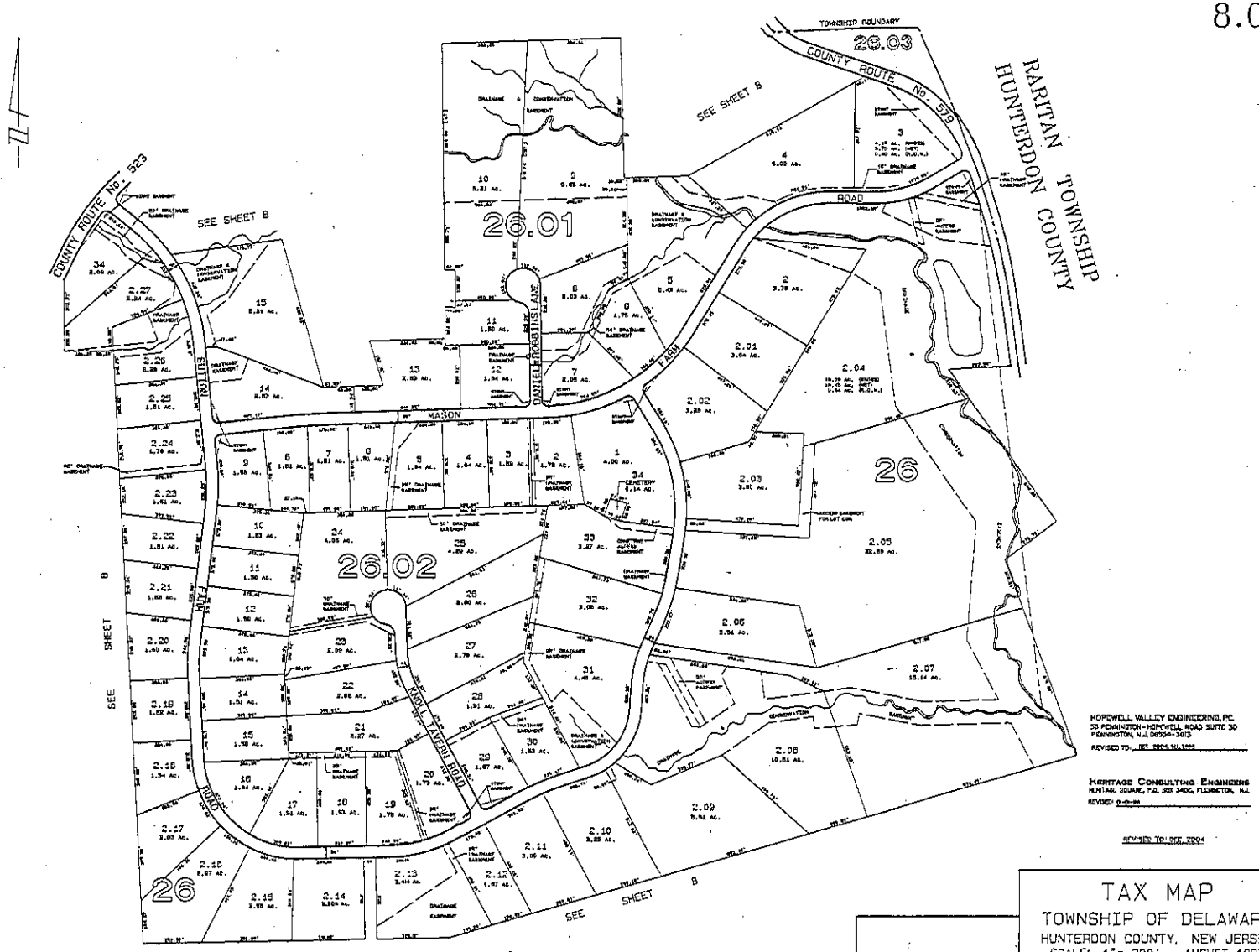

TAX MAP

TOWNSHIP OF DELAWARE

HUNTERDON COUNTY, NEW JERSEY

SCALE: 1"= 200' AUGUST 1993

H. CLAY McELDOWNEY, P.E., L.S.

STUDER AND McELDOWNEY, P.A.

120 RTE. 173, CLINTON, NEW JERSEY

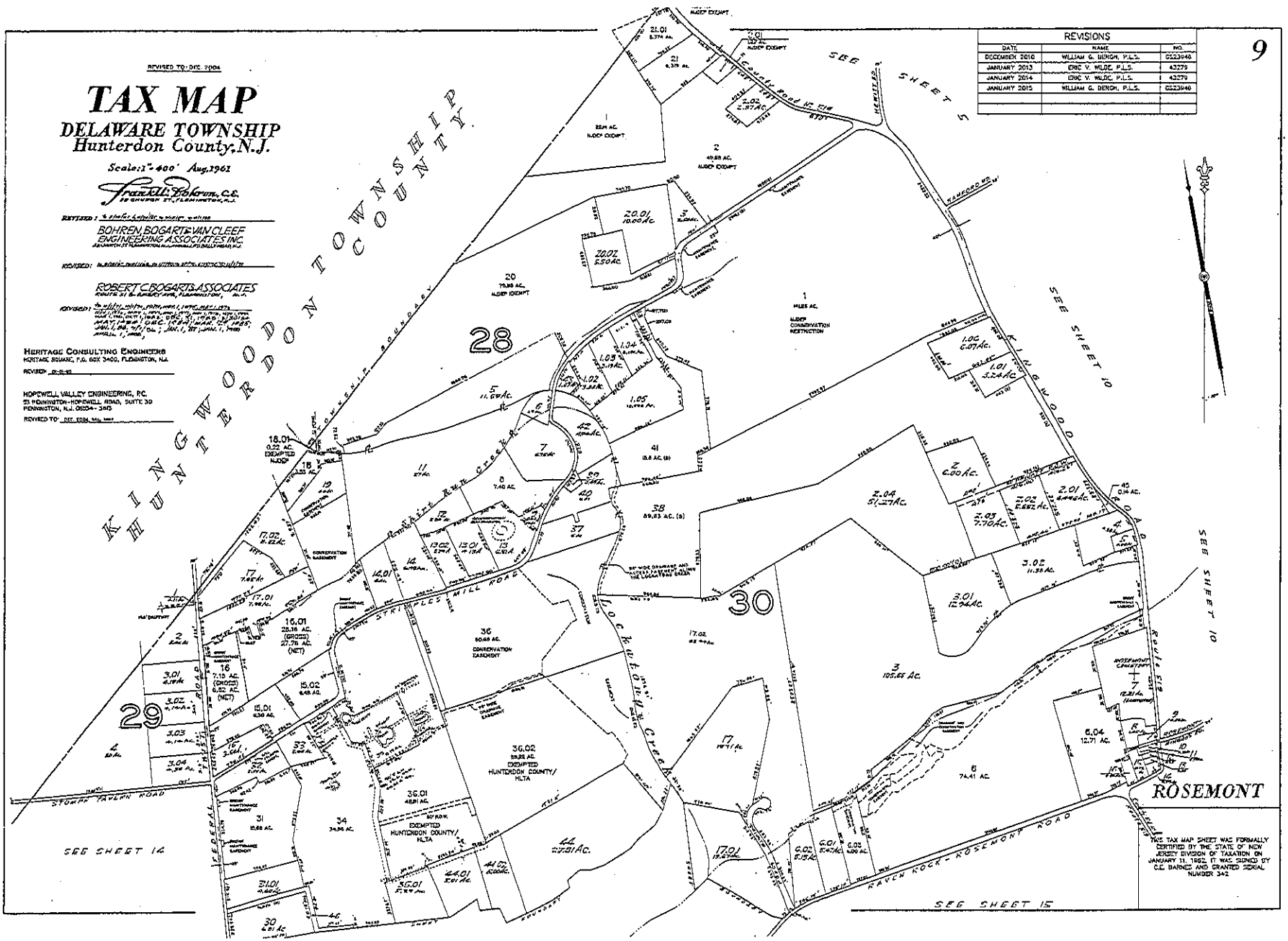

REVISIONS		
DATE	NAME	NO.
DECEMBER 2010	WILLIAM G. BERGH, P.L.S.	CS23940
JANUARY 2013	ERIC V. WILDE, P.L.S.	43279
JANUARY 2014	ERIC V. WILDE, P.L.S.	43279
JANUARY 2015	WILLIAM G. BERGH, P.L.S.	CS23940

TAX MAP

DELAWARE TOWNSHIP
Hunterdon County, N.J.

Scale: 1" = 400' Aug. 1961

Frances L. Bohren, C.E.
16 CHURCH ST., FLEMINGTON, N.J.

REVISED: BOHREN, BOGART & VAN CLEEF ENGINEERING ASSOCIATES INC.

REVISED: ROBERT C. BOGART & ASSOCIATES

REVISED: HOLLISTER HALL, 1994
OCT. 1, 1982; DEC. 31, 1983
DEC. 1981, MAR. 29, 1980;
JAN. 1, 97; JAN. 1, 96; 7/1/92

HERITAGE CONSULTING ENGINEERS
HERITAGE SQUARE, P.O. BOX 3400, FLEMINGTON, N.J.

REVISED: 01-01-95

HOPEWELL VALLEY ENGINEERING, P.C.
33 PENNINGTON-HOPEWELL ROAD, SUITE 30
PENNINGTON, N.J. 08534-3613

REVISED TO: OCT. 2004, TAX & ZONE

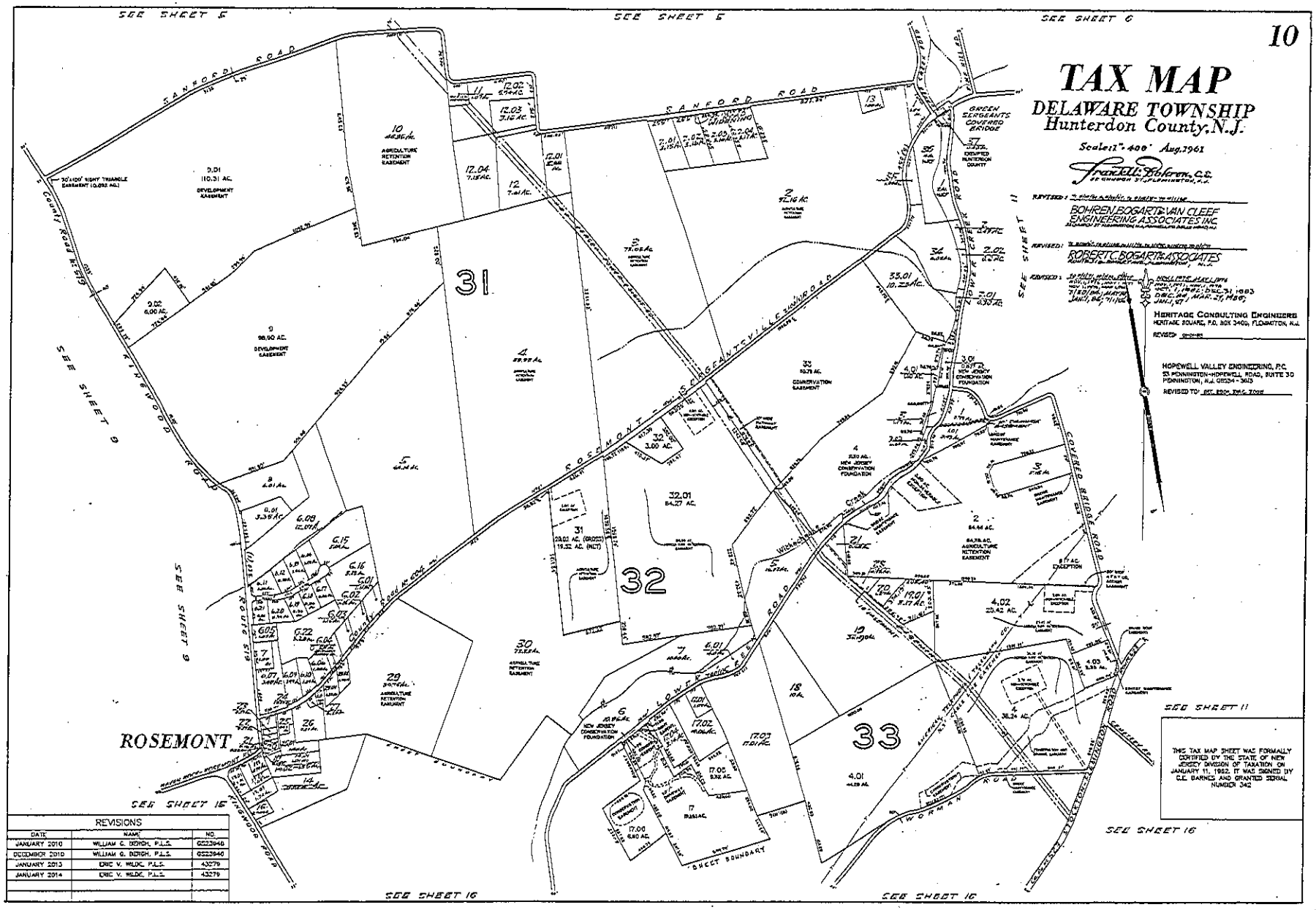

REVISIONS		
DATE	NAME	NO.
JANUARY 2010	WILLIAM G. BIRCH, P.L.S.	GS23946
DECEMBER 2010	WILLIAM G. BIRCH, P.L.S.	GS23946
JANUARY 2013	ERIC V. WILDE, P.L.S.	43279
JANUARY 2014	ERIC V. WILDE, P.L.S.	43279

THIS TAX MAP SHEET WAS FORMALLY CERTIFIED BY THE STATE OF NEW JERSEY DIVISION OF TAXATION ON JANUARY 11, 1952. IT WAS SIGNED BY G.E. BARNES AND GRANTED SERIAL NUMBER 342

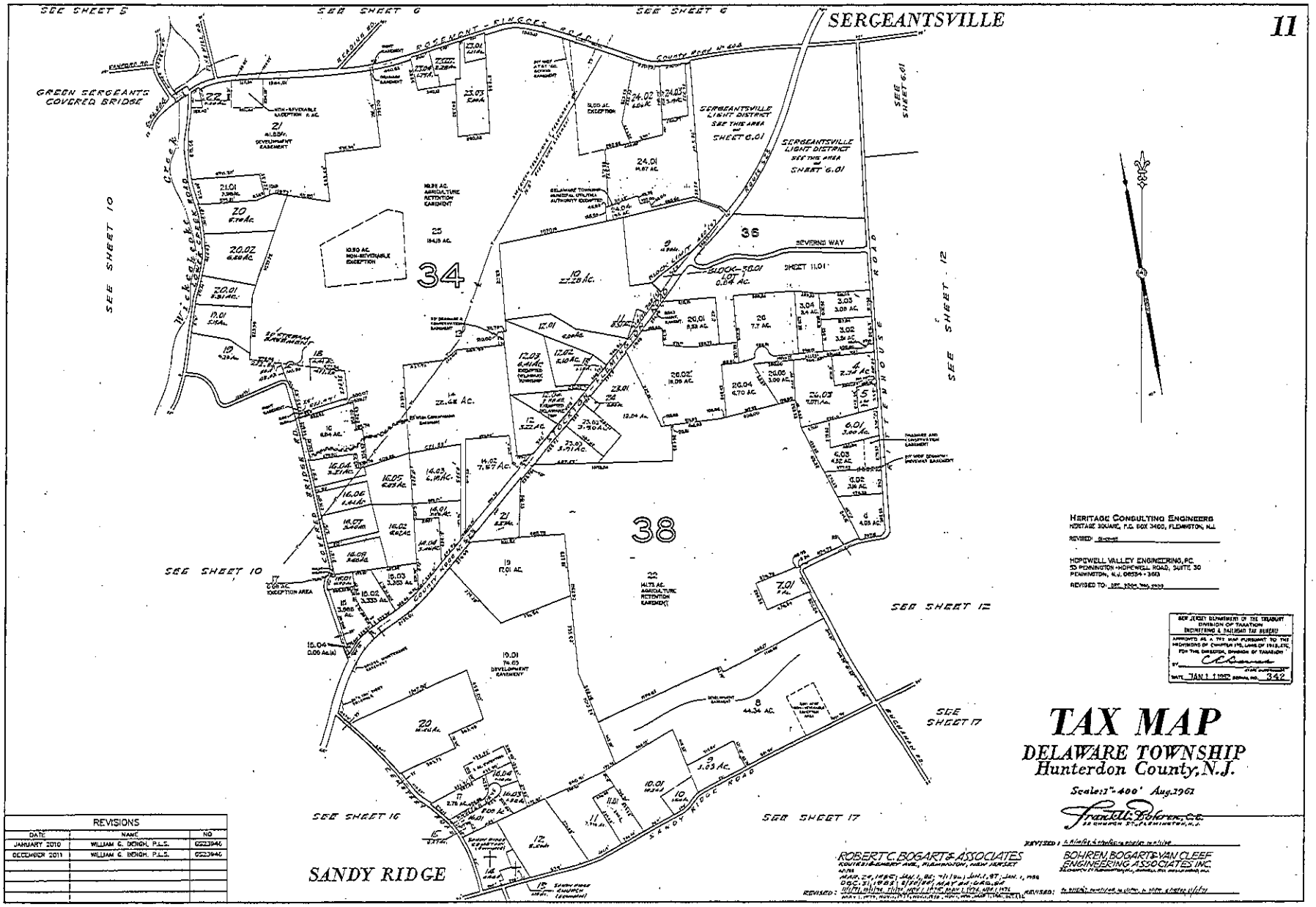
11
SERGEANTSVILLE
SEE SHEET 5
SEE SHEET 6
SEE SHEET 6
GREEN SERGEANTS COVERED BRIDGE
SERGEANTSVILLE LIGHT DISTRICT SEE THIS AREA SHEET 6.01
SEE SHEET 6.01
SEE SHEET 10
SEE SHEET 12
SEE SHEET 10
SEE SHEET 12
SEE SHEET 17
SEE SHEET 16
SEE SHEET 17
SANDY RIDGE
34
36
38
SEVERNS WAY
SHEET 11.01
HERITAGE CONSULTING ENGINEERS
HERITAGE SQUARE, P.O. BOX 3400, FLEMINGTON, N.J.
HOPEWELL VALLEY ENGINEERING, P.C.
53 PENNINGTON-HOPEWELL ROAD, SUITE 30
PENNINGTON, N.J. 08534-3603
TAX MAP
DELAWARE TOWNSHIP
Hunterdon County, N.J.
Scale: 1" = 400' Aug. 1961
ROBERT C. BOGART & ASSOCIATES
BOHREN, BOGART & VAN CLEEF ENGINEERING ASSOCIATES INC.
REVISIONS
DATE
NAME
NO
JANUARY 2010
WILLIAM G. DENGH, P.L.S.
05239446
DECEMBER 2011
WILLIAM G. DENGH, P.L.S.
05239446

SHEET 6.01

SHEET 11

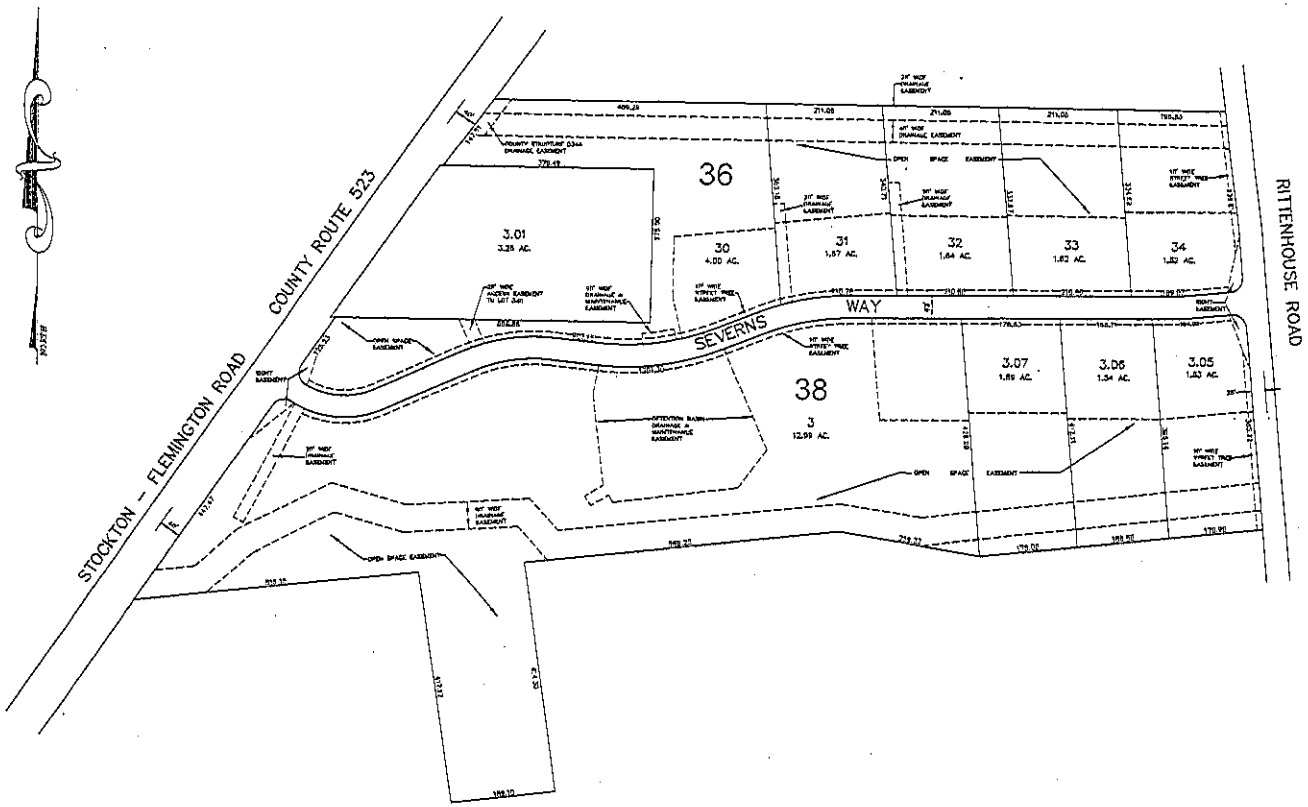

SHEET 12

SHEET 11

TAX MAP
TOWNSHIP OF DELAWARE
HUNTERDON COUNTY, NEW JERSEY
SCALE: 1"= 100' JANUARY 2008
H. CLAY McELDOWNEY, P.E., L.S.
HATCH MOTT MACDONALD
120 W. MAIN ST., CLINTON, NEW JERSEY

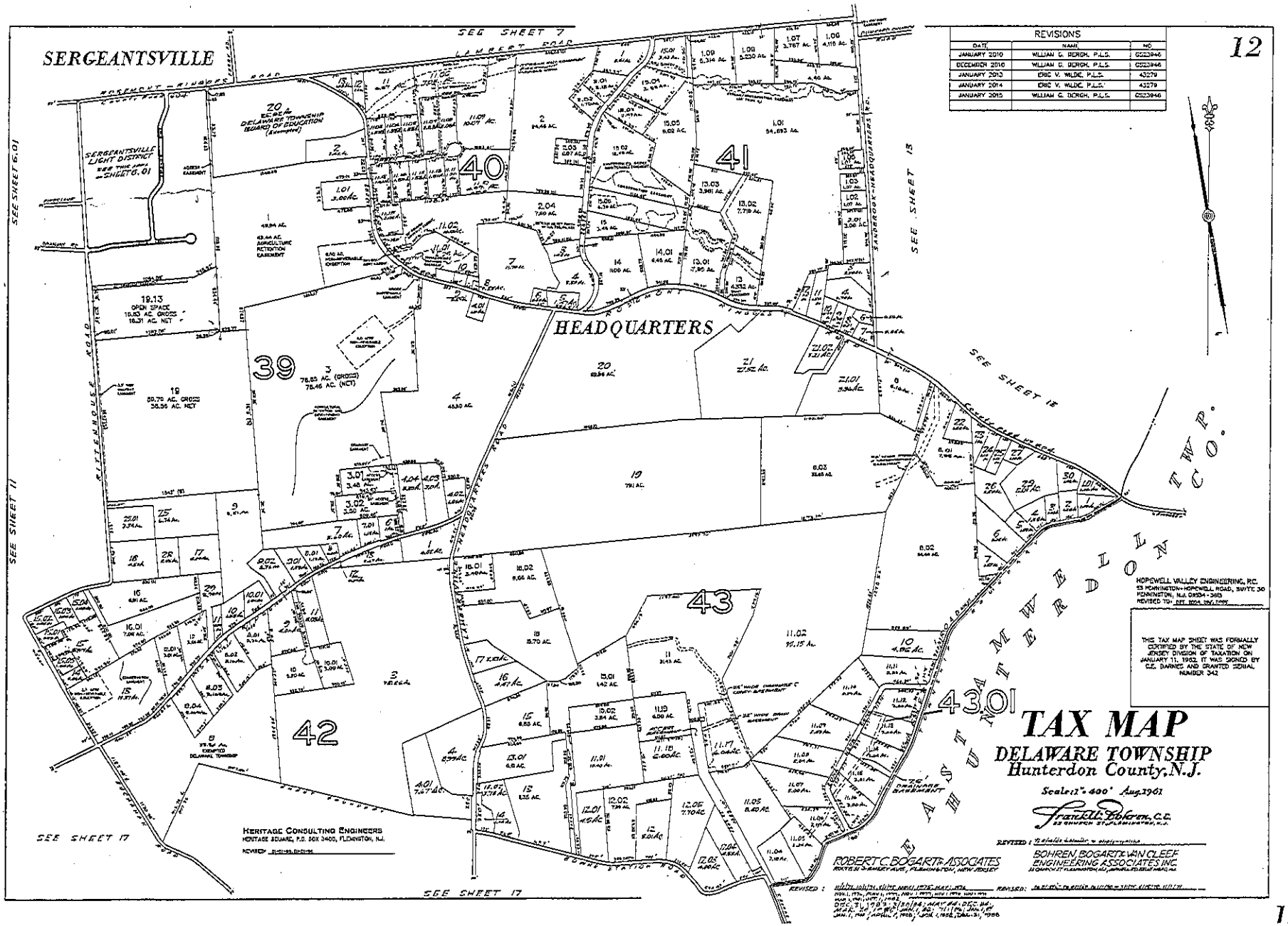

REVISIONS		
DATE	NAME	NO.
JANUARY 2010	WILLIAM G. BERGH, P.L.S.	GS23946
DECEMBER 2010	WILLIAM G. BERGH, P.L.S.	GS23946
JANUARY 2013	ERIC V. WILDE, P.L.S.	43279
JANUARY 2014	ERIC V. WILDE, P.L.S.	43279
JANUARY 2015	WILLIAM G. BERGH, P.L.S.	GS23946

12

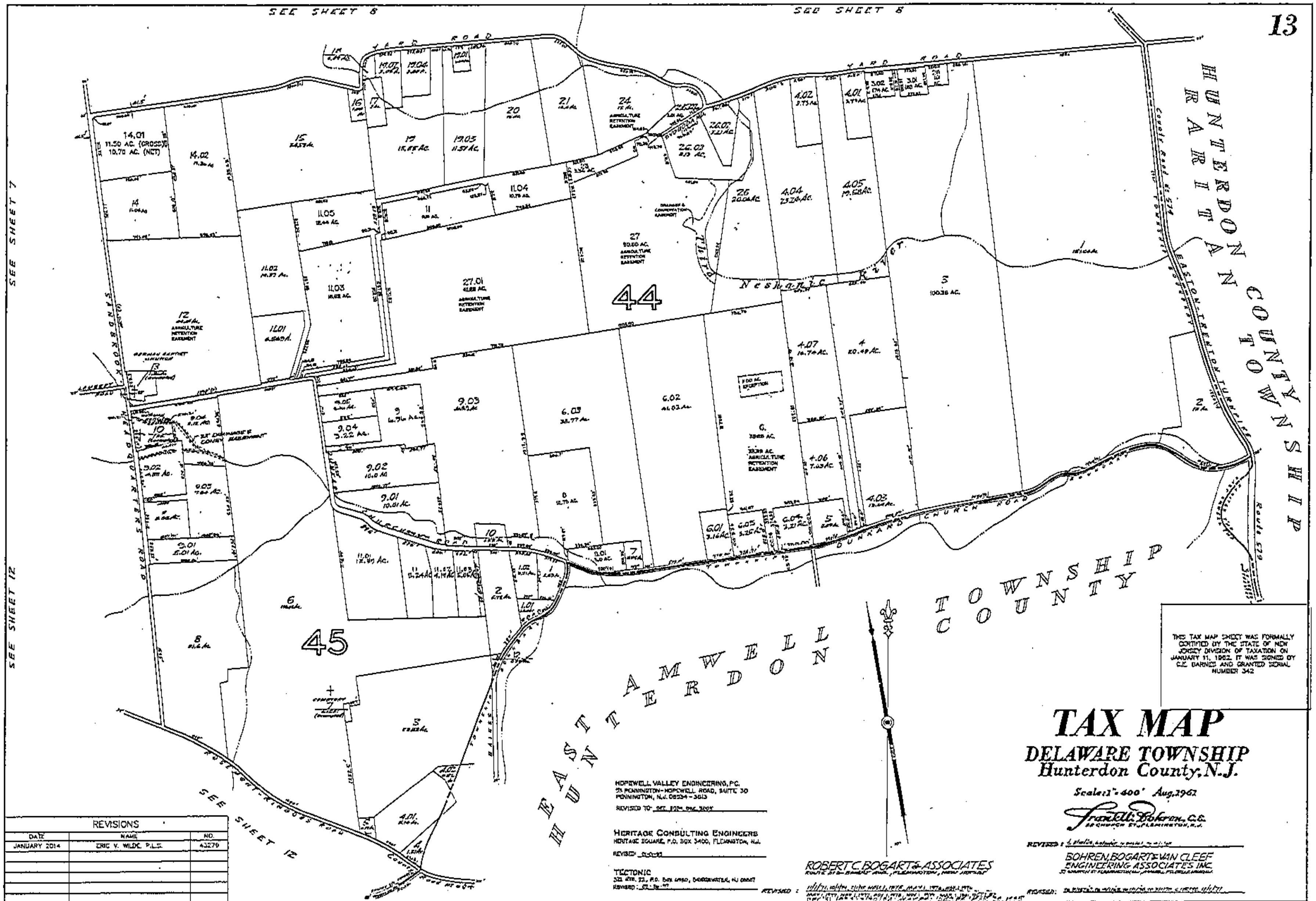
13
SEE SHEET 8
SEE SHEET 8
SEE SHEET 7
SEE SHEET 12
SEE SHEET 12
YARD ROAD
SANDBROOK HEADQUARTERS ROAD
DUNKARD CHURCH ROAD
Neshanic River
EASTON-TRENTON TURNPIKE
Route 579
44
45
HUNTERDON COUNTY RARITAN TOWNSHIP
EAST AMWELL TOWNSHIP HUNTERDON COUNTY
THIS TAX MAP SHEET WAS FORMALLY CERTIFIED BY THE STATE OF NEW JERSEY DIVISION OF TAXATION ON JANUARY 11, 1962. IT WAS SIGNED BY C.E. BARNES AND GRANTED SERIAL NUMBER 342
TAX MAP
DELAWARE TOWNSHIP
Hunterdon County, N.J.
Scale: 1" = 400' Aug. 1962
BOHREN, BOGART & VAN CLEEF ENGINEERING ASSOCIATES INC.
ROBERT C. BOGART & ASSOCIATES
HOPEWELL VALLEY ENGINEERING, P.C.
HERITAGE CONSULTING ENGINEERS
TECTONIC
REVISIONS
DATE
NAME
NO.
JANUARY 2014
ERIC V. WILDE P.L.S.
43279

REVISIONS		
DATE	NAME	NO.
DECEMBER 2011	WILLIAM G. BERGH, P.L.S.	0523946
JANUARY 2013	ERIC V. WILDE, P.L.S.	43279

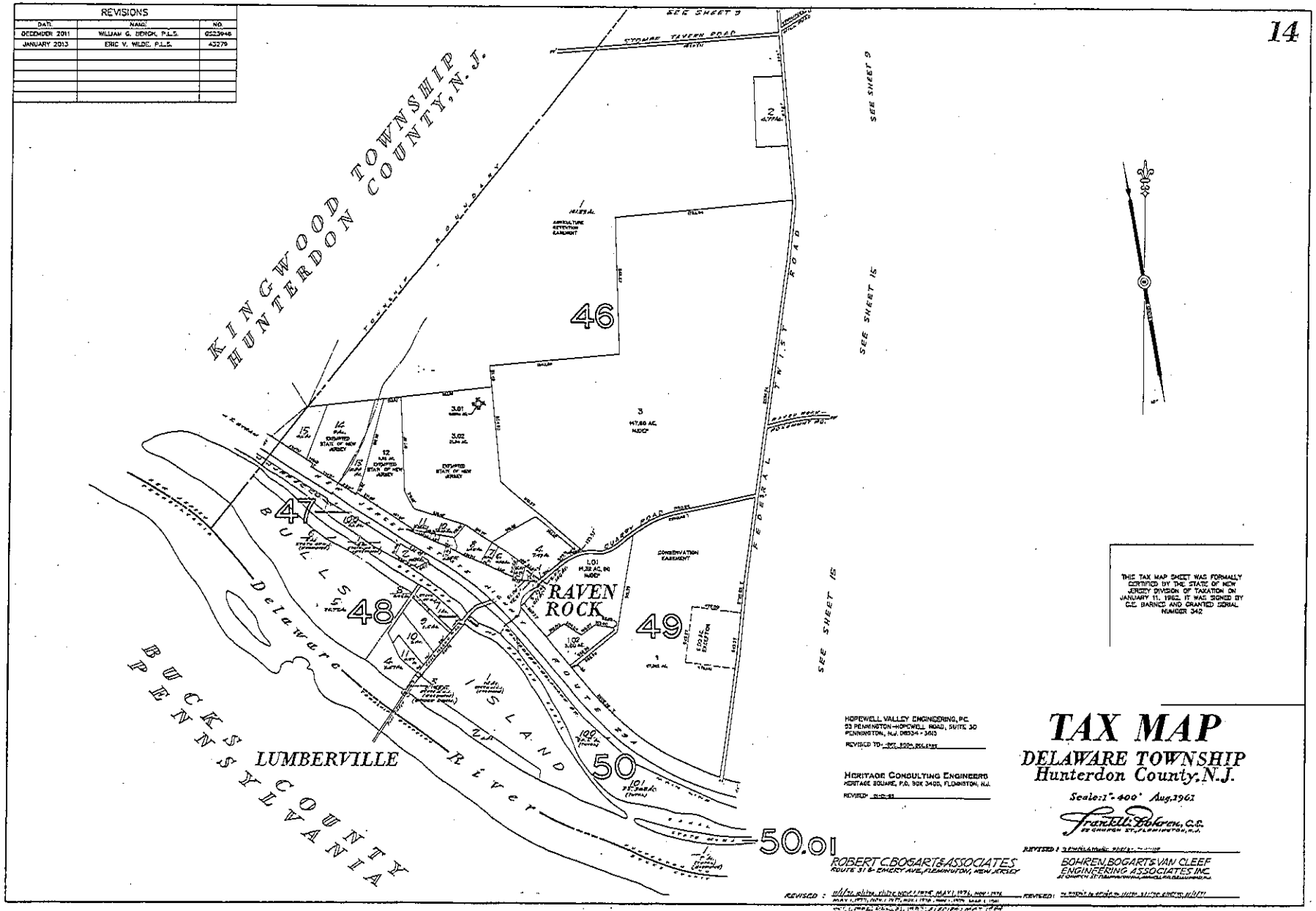

REVISIONS		
DATE	NAME	NO.
JANUARY 2014	ERIC V. WILDE, P.L.S.	43270
JANUARY 2015	WILLIAM C. BERGH, P.L.S.	0523946

TAX MAP

DELAWARE TOWNSHIP
Hunterdon County, N.J.

Scale 1" = 400' Aug. 1961

Franklin Bohren, C.E.
RE CERTIFICATE 27, FLEMINGTON, N.J.

REVISED: 1/1/1974 - 1/1/1984

BOHREN, BOGART & VAN CLEEF
ENGINEERING ASSOCIATES INC.
RE CERTIFICATE 27, FLEMINGTON, N.J.

REVISED: 1/1/1991 - 1/1/1994

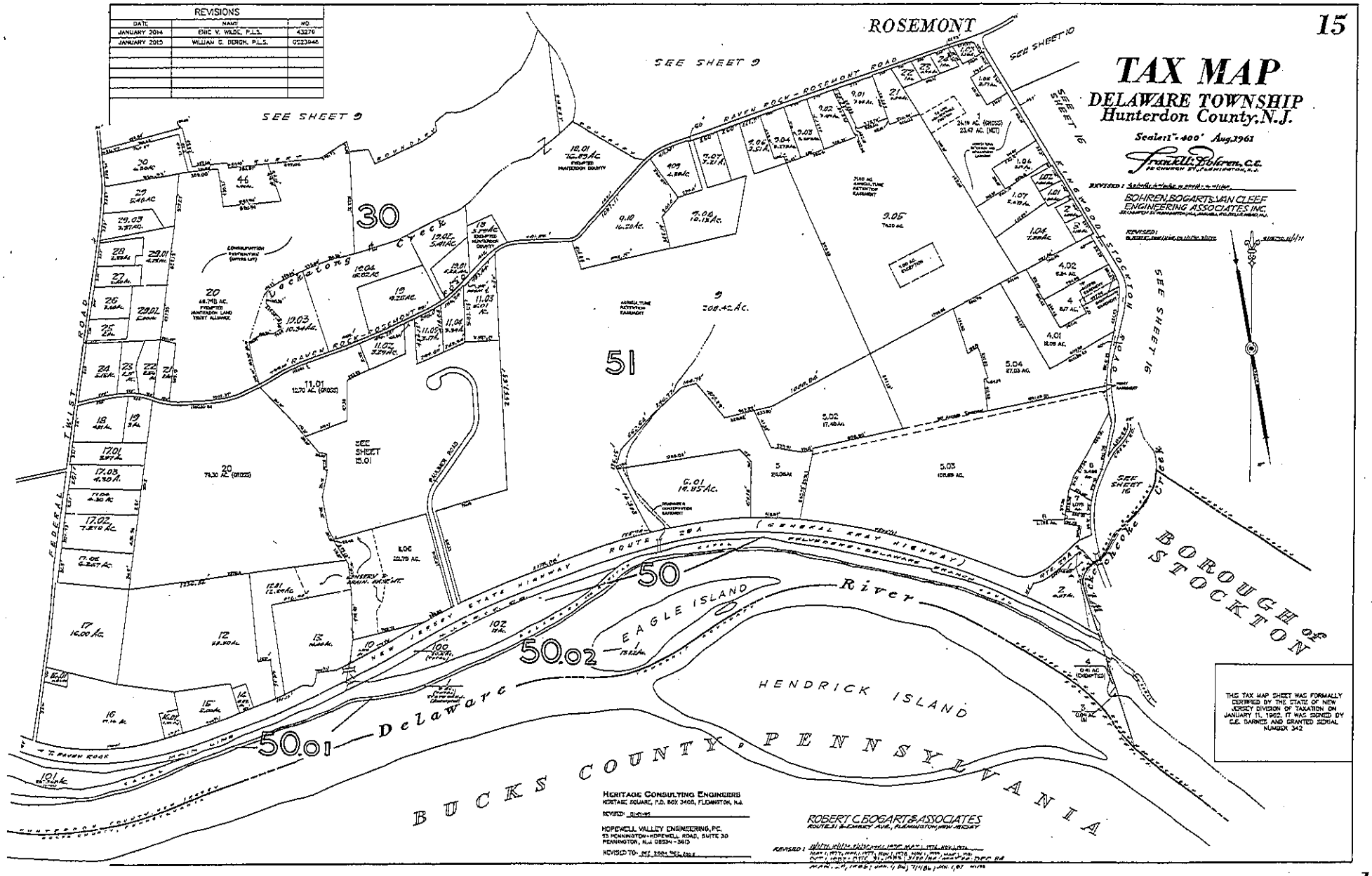

THIS TAX MAP SHEET WAS FORMALLY CERTIFIED BY THE STATE OF NEW JERSEY DIVISION OF TAXATION ON JANUARY 11, 1962. IT WAS SIGNED BY C.E. BARNES AND GRANTED SERIAL NUMBER 342

HERITAGE CONSULTING ENGINEERS
HERITAGE SQUARE, P.O. BOX 3405, FLEMINGTON, N.J.
REVISED: 01-01-95

HOPEWELL VALLEY ENGINEERING, P.C.
53 PENNINGTON-HOPEWELL ROAD, SUITE 30
PENNINGTON, N.J. 08534-3610
REVISED TO: 01-01-2004

ROBERT C. BOGART & ASSOCIATES
ROUTE 31 & EMLEY AVE., FLEMINGTON, NEW JERSEY

REVISED: 1/1/1971, 1/1/1972, 1/1/1973, 1/1/1974, 1/1/1975, 1/1/1976, 1/1/1977, 1/1/1978, 1/1/1979, 1/1/1980, 1/1/1981, 1/1/1982, 1/1/1983, 1/1/1984, 1/1/1985, 1/1/1986, 1/1/1987, 1/1/1988, 1/1/1989, 1/1/1990, 1/1/1991, 1/1/1992, 1/1/1993, 1/1/1994, 1/1/1995, 1/1/1996, 1/1/1997, 1/1/1998, 1/1/1999, 1/1/2000, 1/1/2001, 1/1/2002, 1/1/2003, 1/1/2004, 1/1/2005, 1/1/2006, 1/1/2007, 1/1/2008, 1/1/2009, 1/1/2010, 1/1/2011, 1/1/2012, 1/1/2013, 1/1/2014, 1/1/2015

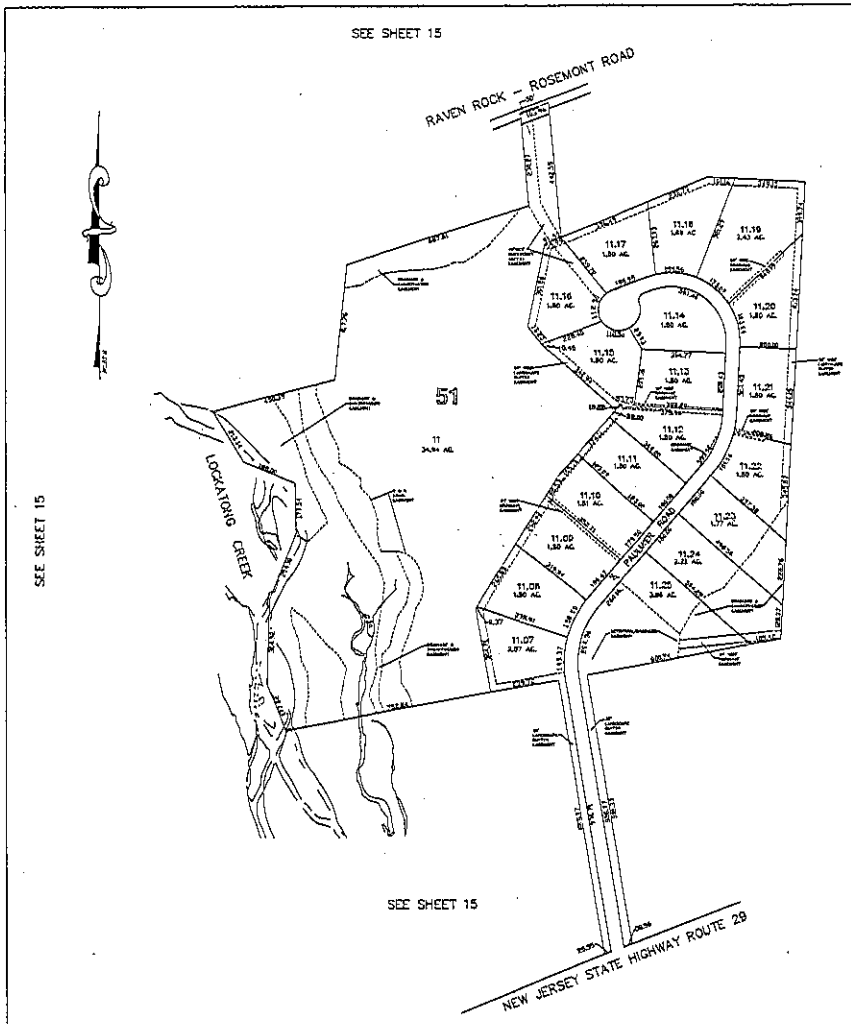

HOPEWELL VALLEY ENGINEERING, P.C.
53 PENNINGTON-HOPEWELL ROAD, SUITE 30
PENNINGTON, N.J. 08534 - 3613
REVISED TO:

TAX MAP
TOWNSHIP OF DELAWARE
HUNTERDON COUNTY, NEW JERSEY
SCALE: 1" = 200' FEBRUARY 2002
H. CLAY McELDOWNEY, P.E., L.S.
STUDER AND McELDOWNEY, P.A.
120 W. MAIN ST., CLINTON, NEW JERSEY

REVISIONS		
DATE	NAME	NO.
JANUARY 2010	WILLIAM G. BERGH, P.L.S.	05233946
DECEMBER 2010	WILLIAM G. BERGH, P.L.S.	05233946
DECEMBER 2011	WILLIAM G. BERGH, P.L.S.	05233946
JANUARY 2014	ERIC V. WILDE, P.L.S.	43279
JANUARY 2015	WILLIAM G. BERGH, P.L.S.	05233946

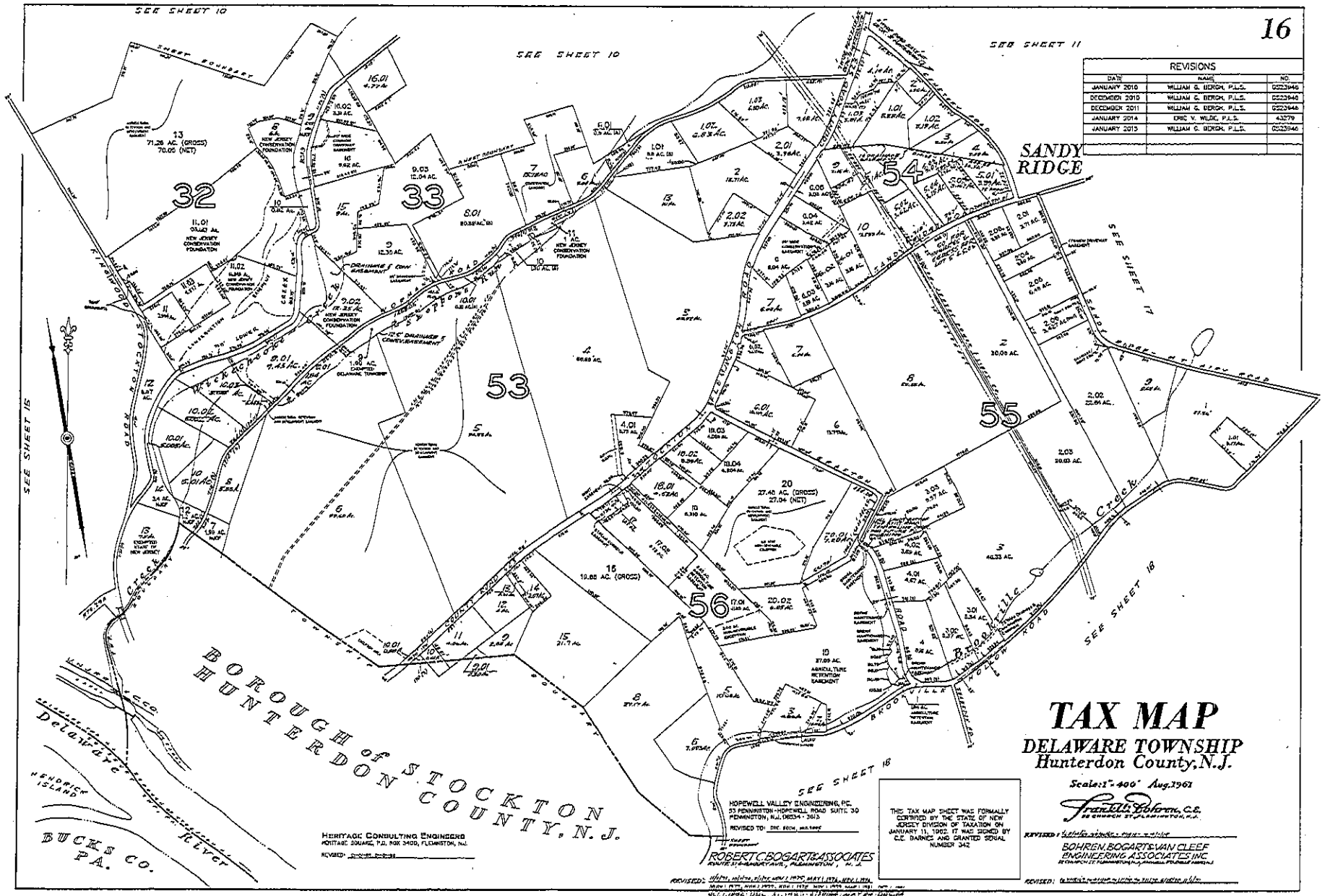

TAX MAP

DELAWARE TOWNSHIP
Hunterdon County, N.J.

Scale: 1" = 400' Aug. 1961

Franklin Bohren, C.E.
88 CHURCH ST., FLEMINGTON, N.J.

17

TAX MAP

DELAWARE TOWNSHIP
Hunterdon County, N.J.

Scale: 1"=400' Aug. 1961

Frank H. Bohren, C.E.

BOHREN, BOGART & VAN CLEEF ENGINEERING ASSOCIATES INC.

EAST AMWELL TOWNSHIP

ROBERT C. BOGART & ASSOCIATES

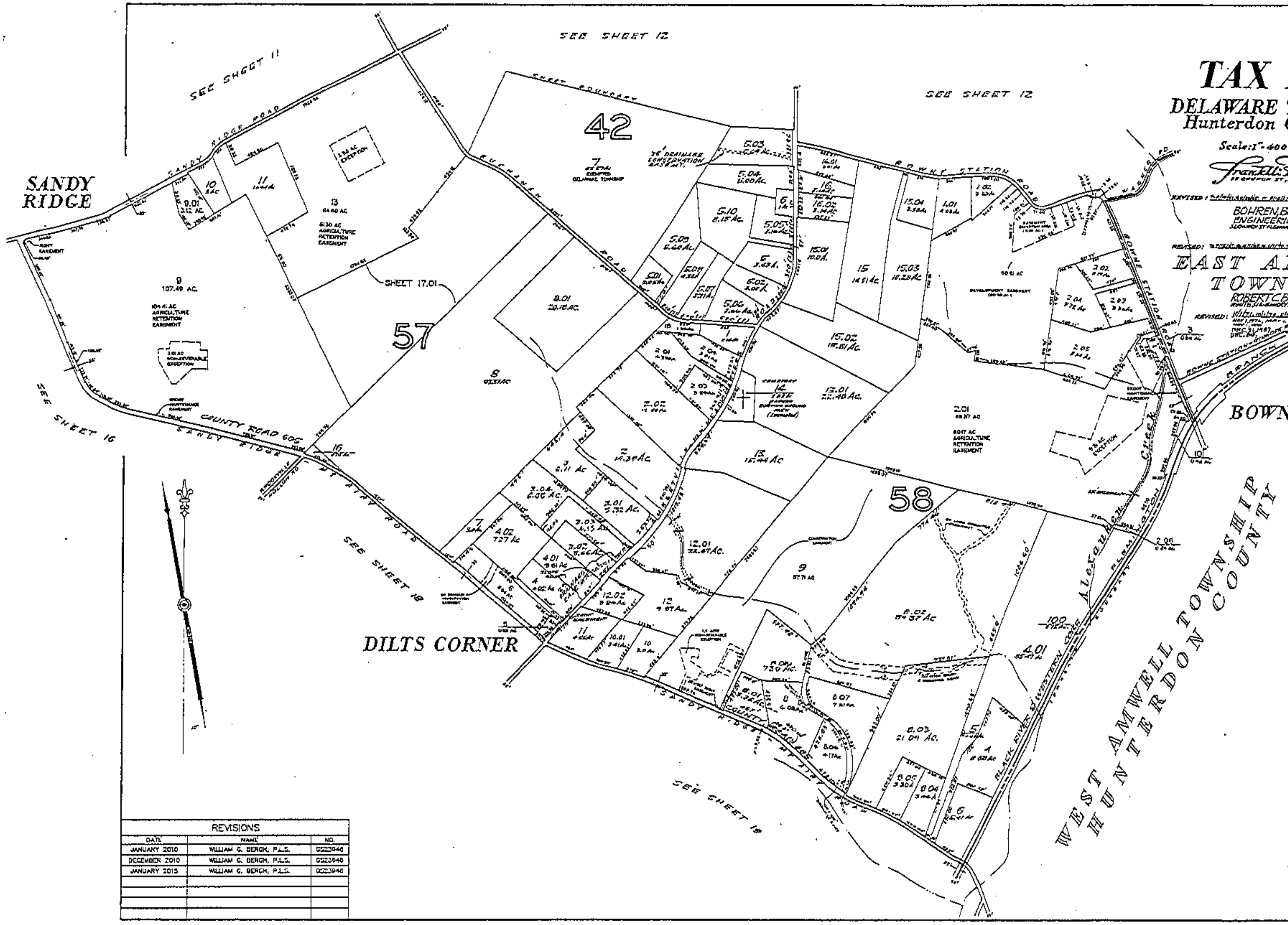

HERITAGE CONSULTING ENGINEERS
HERITAGE SQUARE, P.O. BOX 3400, FLEMINGTON, NJ

HOPEWELL VALLEY ENGINEERING, PC
53 PENNINGTON-HOPEWELL ROAD SUITE 30
PENNINGTON, N.J. 08534-3613

REVISIONS		
DATE	NAME	NO.
JANUARY 2010	WILLIAM G. BERCH, P.L.S.	GS23946
DECEMBER 2010	WILLIAM G. BERCH, P.L.S.	GS23946
JANUARY 2015	WILLIAM G. BERCH, P.L.S.	GS23946

THE TAX MAP SHEET WAS FORMALLY CERTIFIED BY THE STATE OF NEW JERSEY DIVISION OF TAXATION ON JANUARY 11, 1962. IT WAS SIGNED BY C.E. BARNES AND GRANTED SERIAL NUMBER 342

SHEET 17

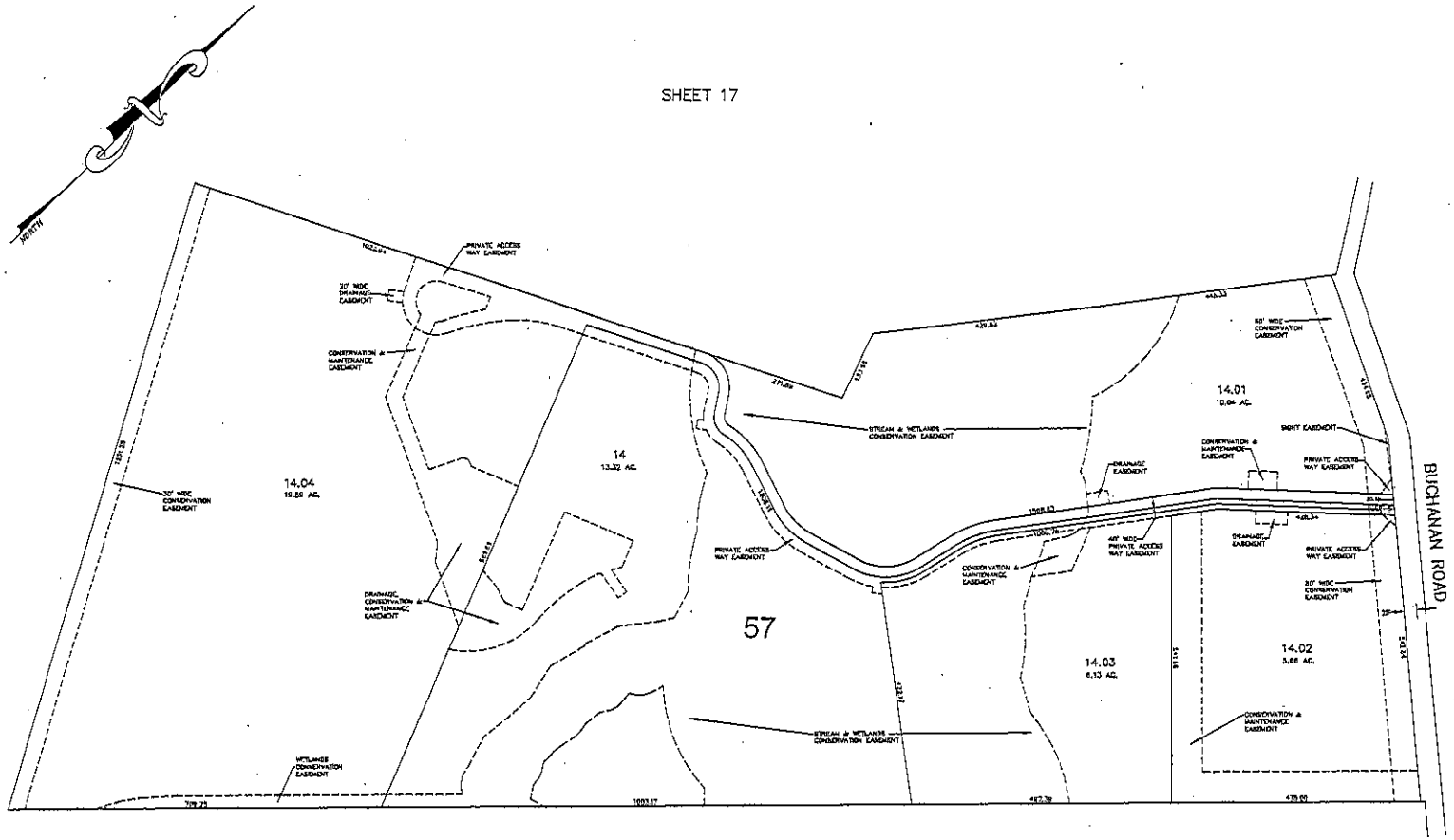

SHEET 17

TAX MAP
TOWNSHIP OF DELAWARE
HUNTERDON COUNTY, NEW JERSEY
SCALE: 1"= 100' JANUARY 2008
H. CLAY McELDOWNEY, P.E., L.S.
HATCH MOTT MACDONALD
120 W. MAIN ST., CLINTON, NEW JERSEY

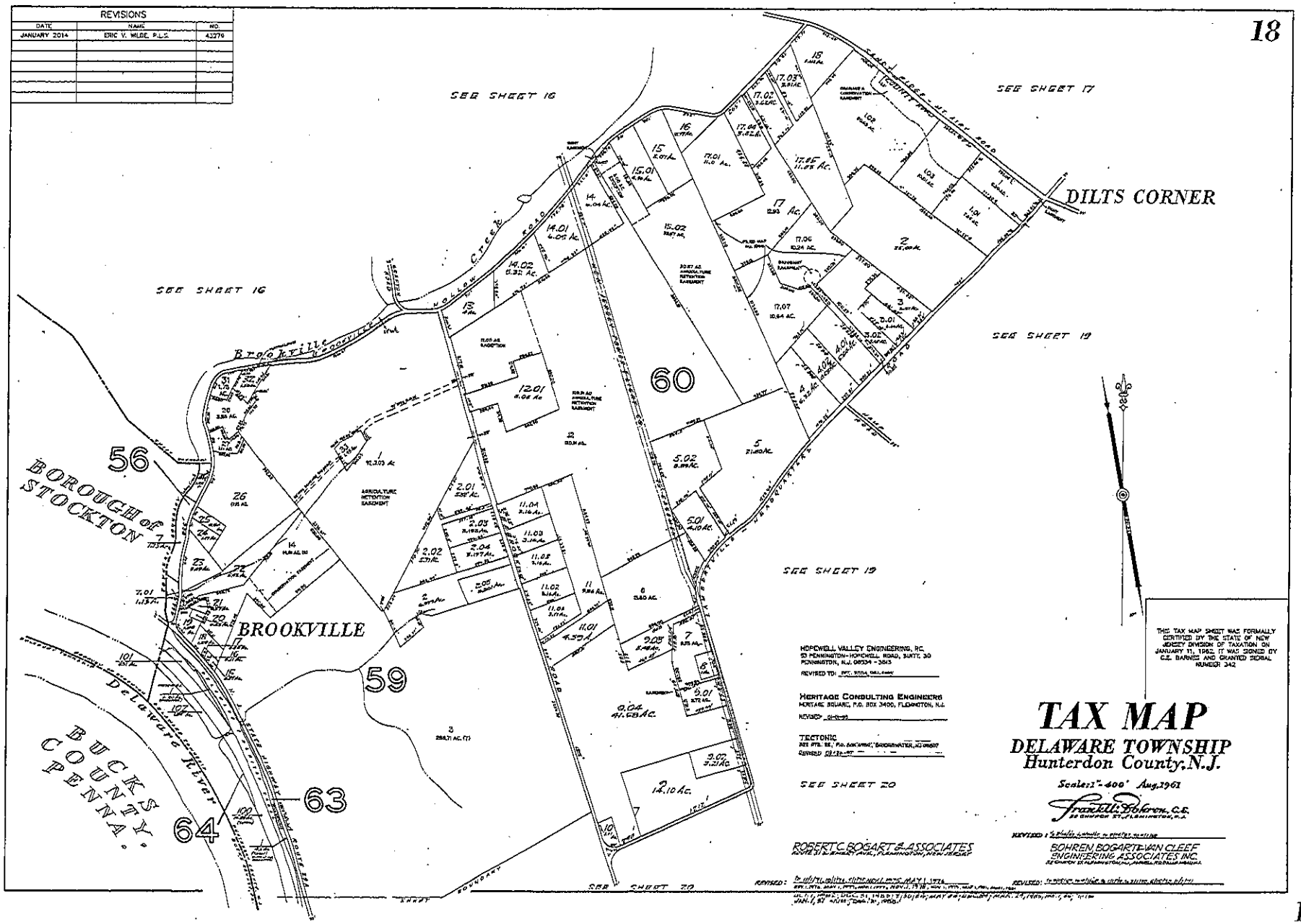
18
REVISIONS
DATE
NAME
NO.
JANUARY 2014
ERIC V. WILDE, P.L.S.
43279
SEE SHEET 16
SEE SHEET 17
SEE SHEET 19
SEE SHEET 20
DILTS CORNER
BOROUGH of STOCKTON
BROOKVILLE
BUCKS COUNTY, PENNA.
Brookville Creek
Delaware River
56
59
60
63
64
HOPEWELL VALLEY ENGINEERING, PC.
HERITAGE CONSULTING ENGINEERS
TECTONIC
ROBERT C. BOGART & ASSOCIATES
THIS TAX MAP SHEET WAS FORMALLY CERTIFIED BY THE STATE OF NEW JERSEY DIVISION OF TAXATION ON JANUARY 11, 1962. IT WAS SIGNED BY C.E. BARNES AND GRANTED SERIAL NUMBER 342
TAX MAP
DELAWARE TOWNSHIP
Hunterdon County, N.J.
Scale: 1"=400' Aug. 1961
BOHREN, BOGART & VAN CLEEF ENGINEERING ASSOCIATES INC.

REVISIONS		
DATE	NAME	NO.
DECEMBER 2011	WILLIAM G. BORGH, P.L.S.	GS23946

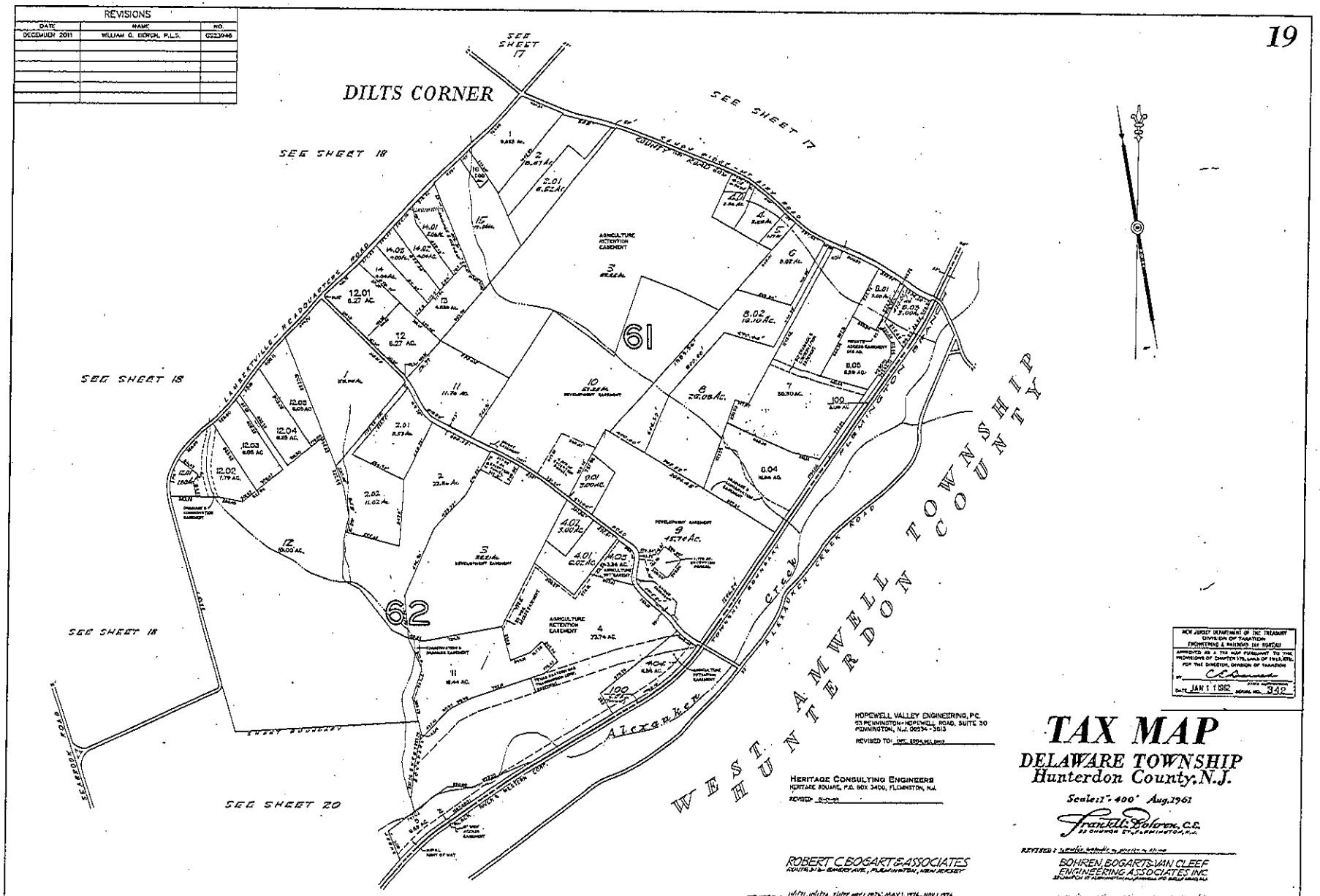

TAX MAP

DELAWARE TOWNSHIP
Hunterdon County, N.J.

Scale: 1" = 400' Aug. 1961
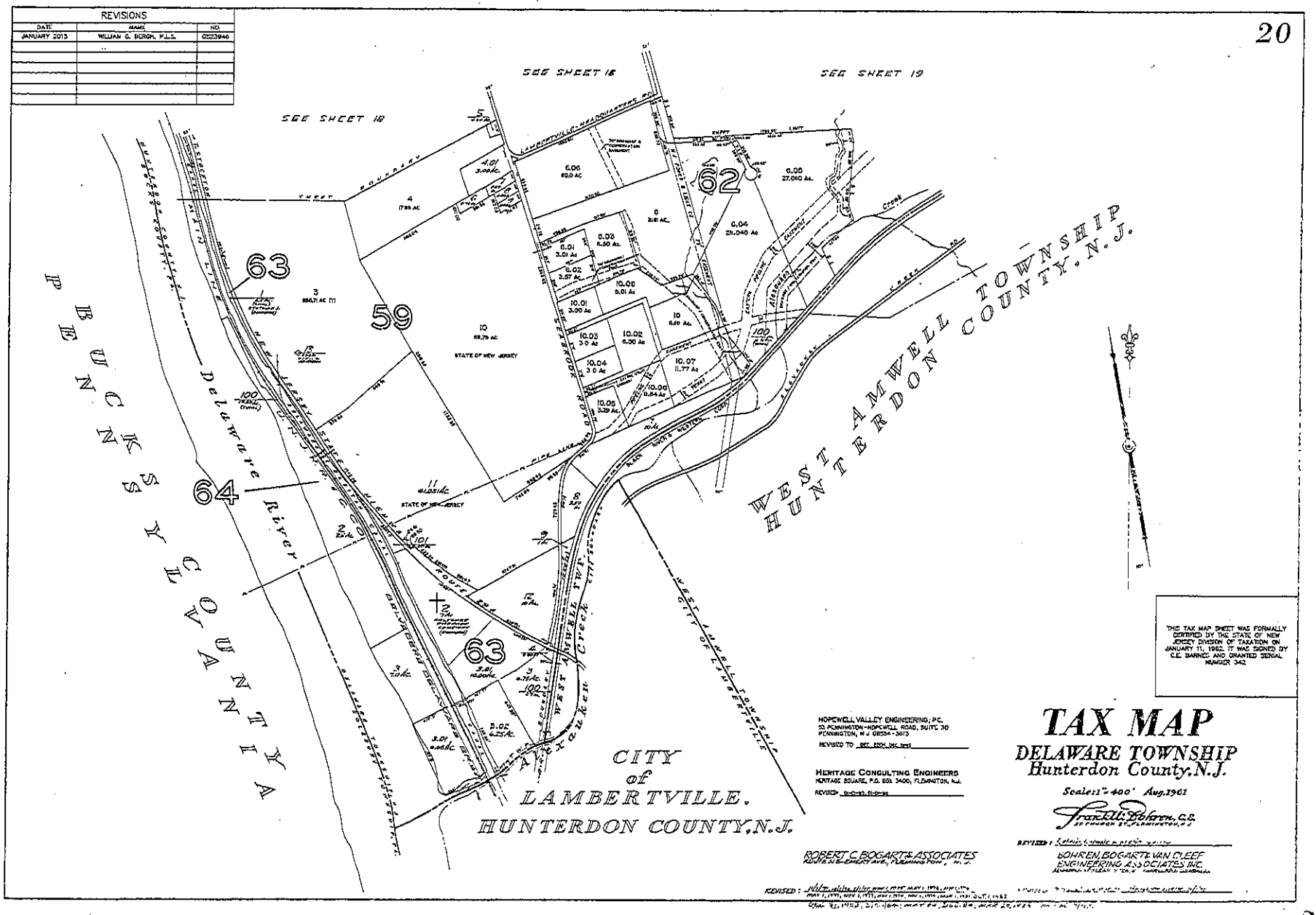
REVISIONS		
DATE	NAME	NO.
JANUARY 2013	WILLIAM G. BERGH, P.L.S.	0523946